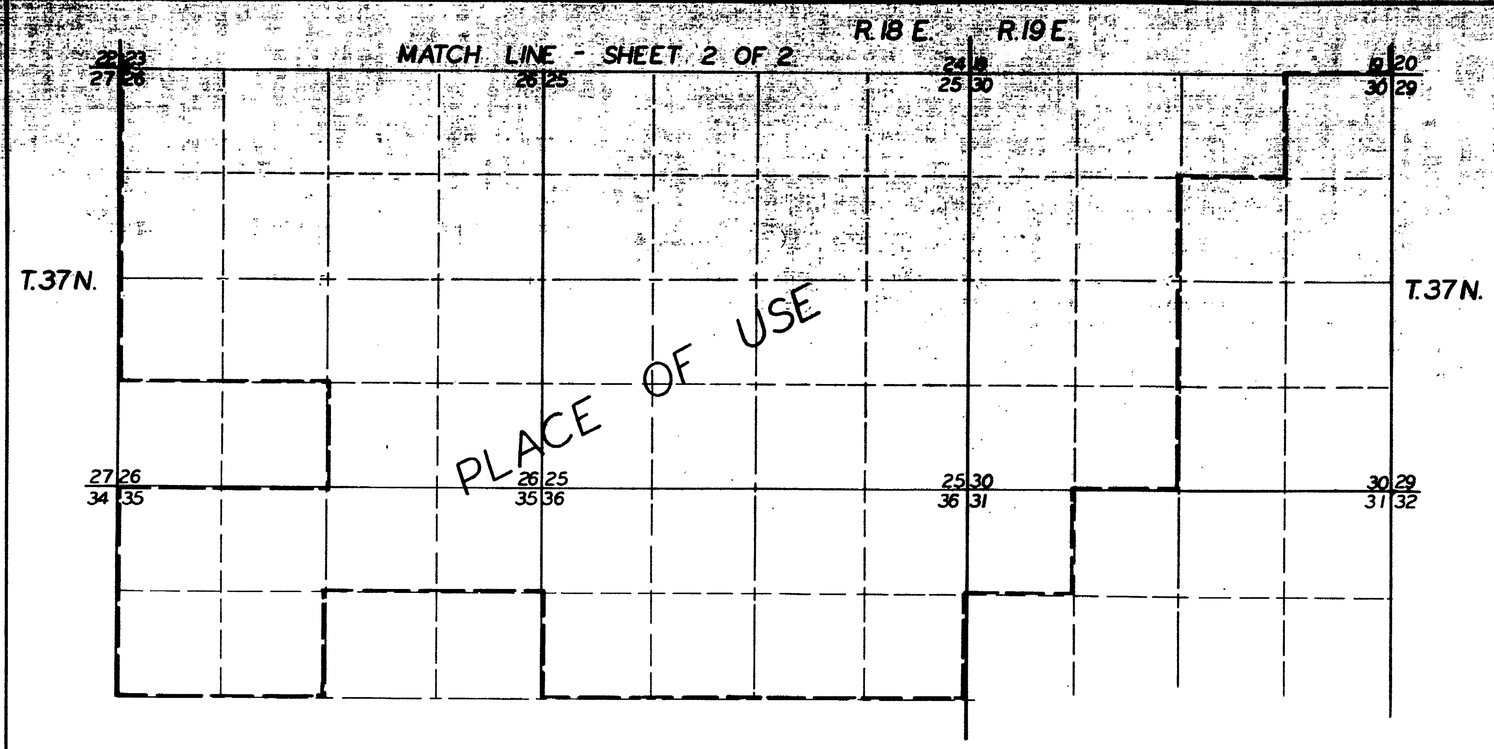

BASIS OF BEARINGS: EAST LINE OF SEC. 1, T.38N., R.19E., M.D.B.&M. i.e. N.0°00'00"E.

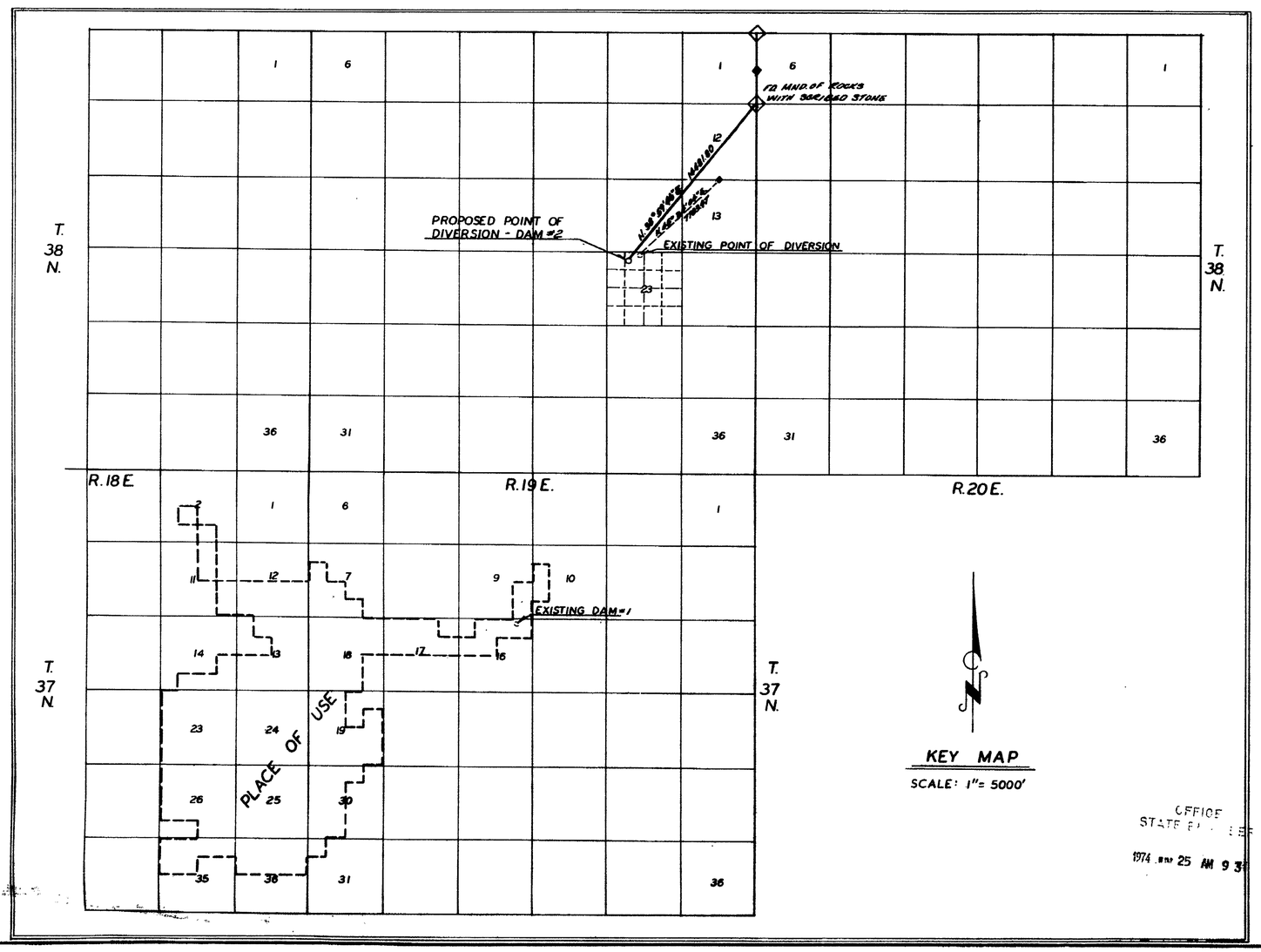

KEY MAP

SCALE: 1" = 5000'

STATE OF NEVADA
COUNTY OF WASHOE } ss

I, RICHARD W. ARDEN, being first duly sworn, depose and say that this map, consisting of two sheets, numbered from 1 to 2, inclusive, has been correctly drawn to the designated scale from field notes of a survey made by me or under my supervision and direction between the 11th day of April and the 21st day of December, 1973; that it truly and correctly represents the proposed location and extent of the works used to divert water from storage reservoirs on Wall Creek and the extent and location of the place of use of water heretofore appropriated under Application No. 22128 from Wall Creek, in Washoe County, by LEWIS F. COCKRELL, for irrigation and domestic purposes. That the proposed point of diversion, the location and names of all other works crossed by or connected with the proposed works, and the boundary of all lands, showing by 40 acre subdivisions the areas proposed to be served are fully and correctly designated thereon.

Richard W. Arden
RICHARD W. ARDEN
STATE WATER RIGHT SURVEYOR NO. 307

Subscribed and sworn to before me this 1st day of April, 1974.

Sharon Curtis
NOTARY PUBLIC IN & FOR WASHOE CO., NEVADA

My commission expires July 18, 1977

SHARON CURTIS
Notary Public — State of Nevada
Washoe County
My Commission Expires July 18, 1977

SCALE: 1" = 1000'

0 500 1000 2000 3000 4000

OFFICE
STATE ENGINEER
1974 APR 11 AM 11 22

OFFICE
STATE ENGINEER
1974 MAY 25 AM 9 3

FILED
JUN 25 1974
STATE ENGINEER'S OFFICE

MAP
TO ACCOMPANY APPLICATIONS
TO CHANGE POINT OF DIVERSION OF WATER
APPROPRIATED UNDER APPLICATION 22128
& TO APPROPRIATE WATER FOR
IRRIGATION & DOMESTIC PURPOSES
BY LEWIS F. COCKRELL
FROM STORAGE RESERVOIRS
ON WALL CREEK
WASHOE COUNTY, NEVADA

SE&A CONSULTING ENGINEERS/PLANNERS
950 INDUSTRIAL WAY
SPARKS, NEVADA

JOB 73122
MARCH, 1974
RML

28253 28252

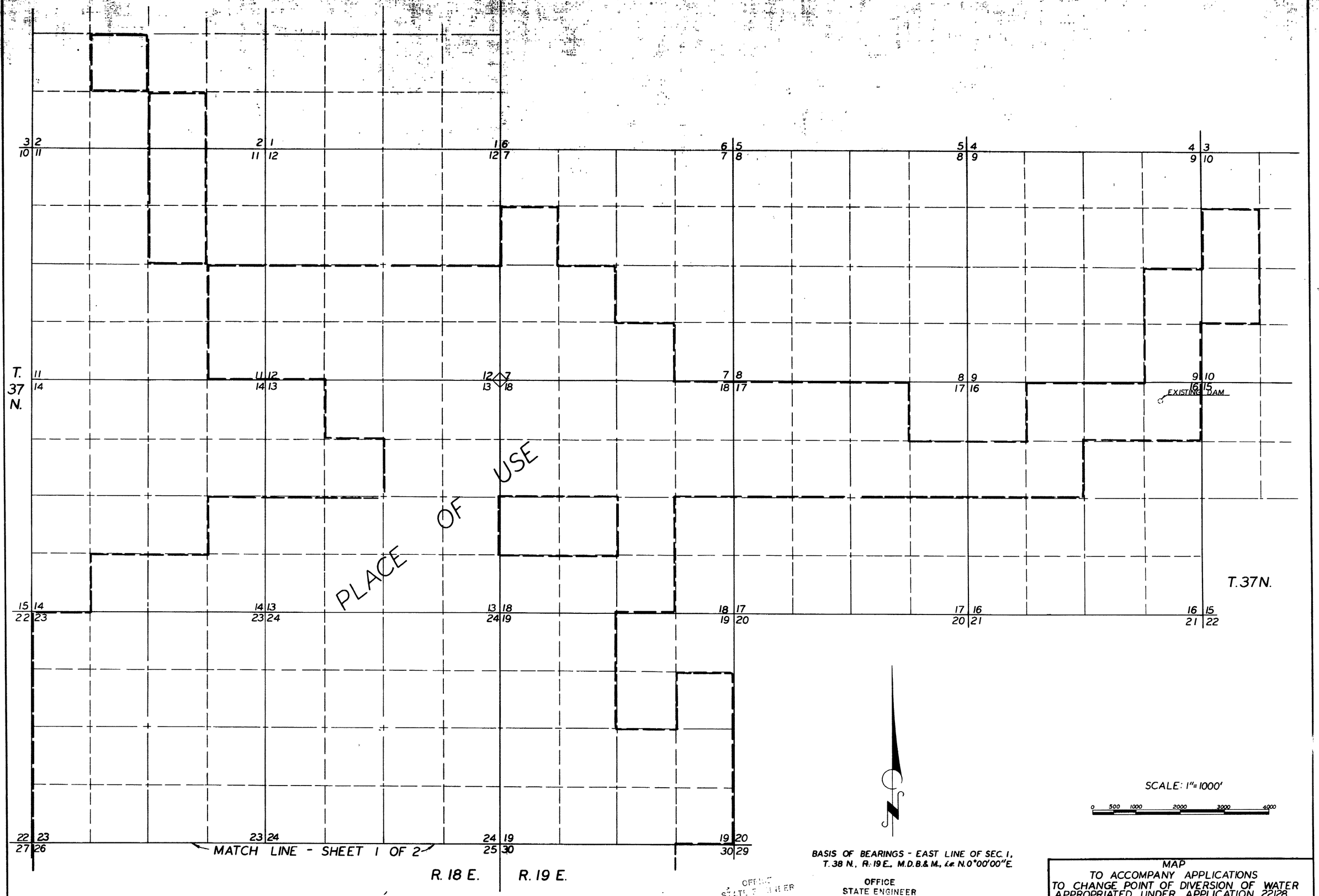

BASIS OF BEARINGS - EAST LINE OF SEC. 1, T. 38 N., R. 19 E., M.D.B.& M., i.e. N.0°00'00"E.

OFFICE STATE ENGINEER

1974 APR 11 AM 11 23

OFFICE STATE ENGINEER

1974 JUN 25 AM 9 31

FILED JUN 25 1974 STATE ENGINEER'S OFFICE

MAP
TO ACCOMPANY APPLICATIONS
TO CHANGE POINT OF DIVERSION OF WATER
APPROPRIATED UNDER APPLICATION 22128
& TO APPROPRIATE WATER FOR
IRRIGATION & DOMESTIC PURPOSES
BY LEWIS F. COCKRELL
FROM STORAGE RESERVOIRS
ON WALL CREEK
WASHOE COUNTY, NEVADA

SE&A CONSULTING ENGINEERS/PLANNERS
1050 INDUSTRIAL WAY
SPARKS, NEVADA

JOB 73122
MARCH, 1974
RML

28253 28252

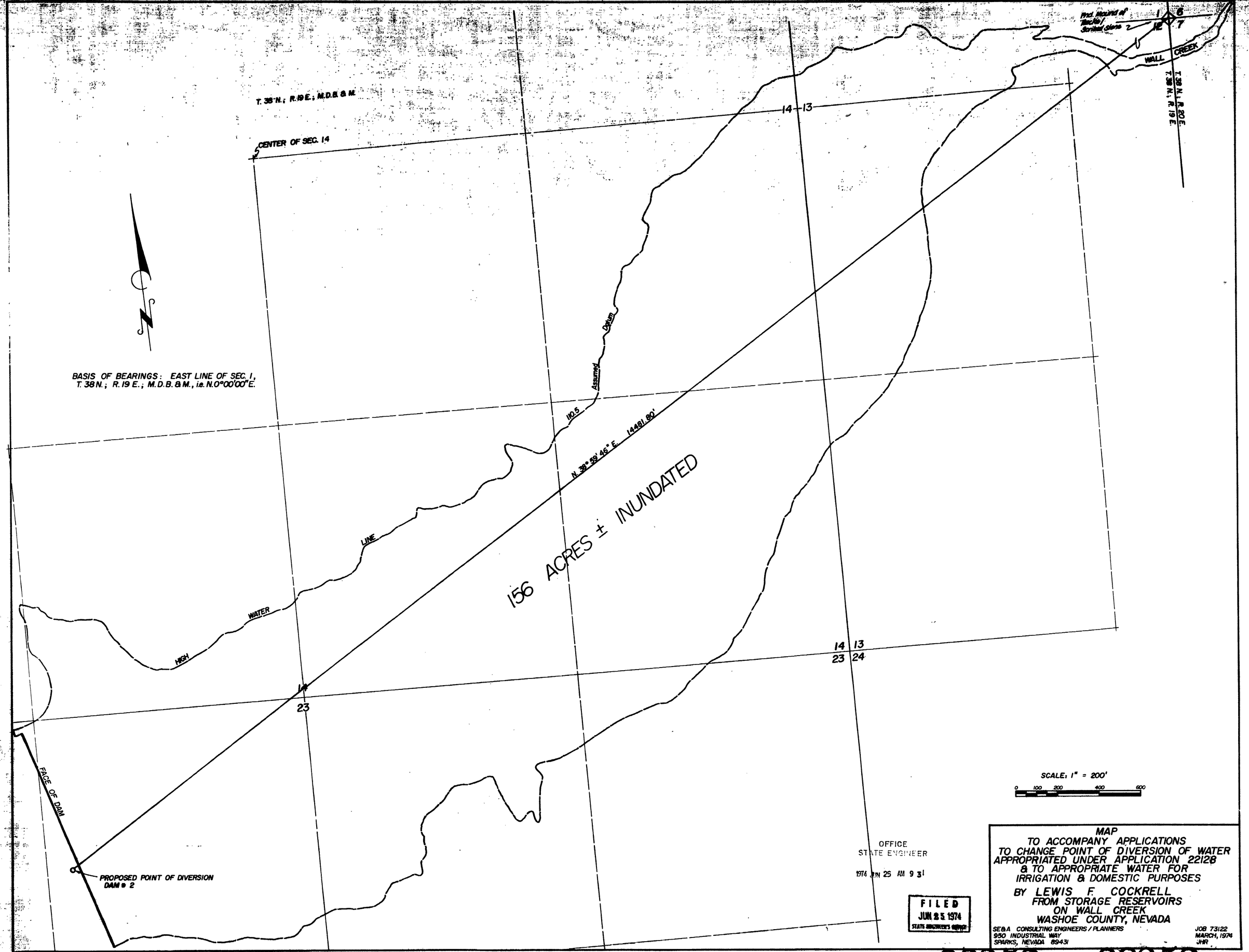

OFFICE
STATE ENGINEER
1974 JUN 25 AM 9 31

FILED
JUN 25 1974
STATE ENGINEER'S OFFICE

MAP
TO ACCOMPANY APPLICATIONS
TO CHANGE POINT OF DIVERSION OF WATER
APPROPRIATED UNDER APPLICATION 22128
& TO APPROPRIATE WATER FOR
IRRIGATION & DOMESTIC PURPOSES
BY LEWIS F. COCKRELL
FROM STORAGE RESERVOIRS
ON WALL CREEK
WASHOE COUNTY, NEVADA

SE&A CONSULTING ENGINEERS / PLANNERS
950 INDUSTRIAL WAY
SPARKS, NEVADA 89431

JOB 73122
MARCH, 1974
JHR

28253 28252