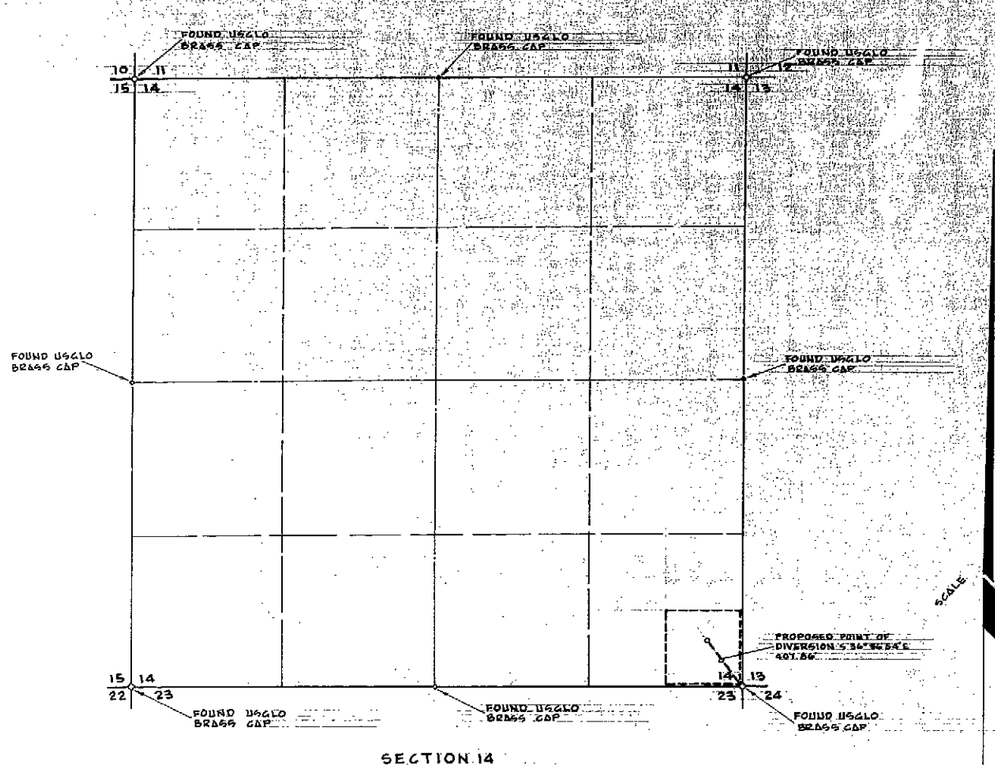

SECTION 14

TOWNSHIP 21 SOUTH, RANGE 53 EAST, M.D.B.&M.
NYE COUNTY NEVADA

PROPOSED POINT OF DIVERSION & PLACE OF USE

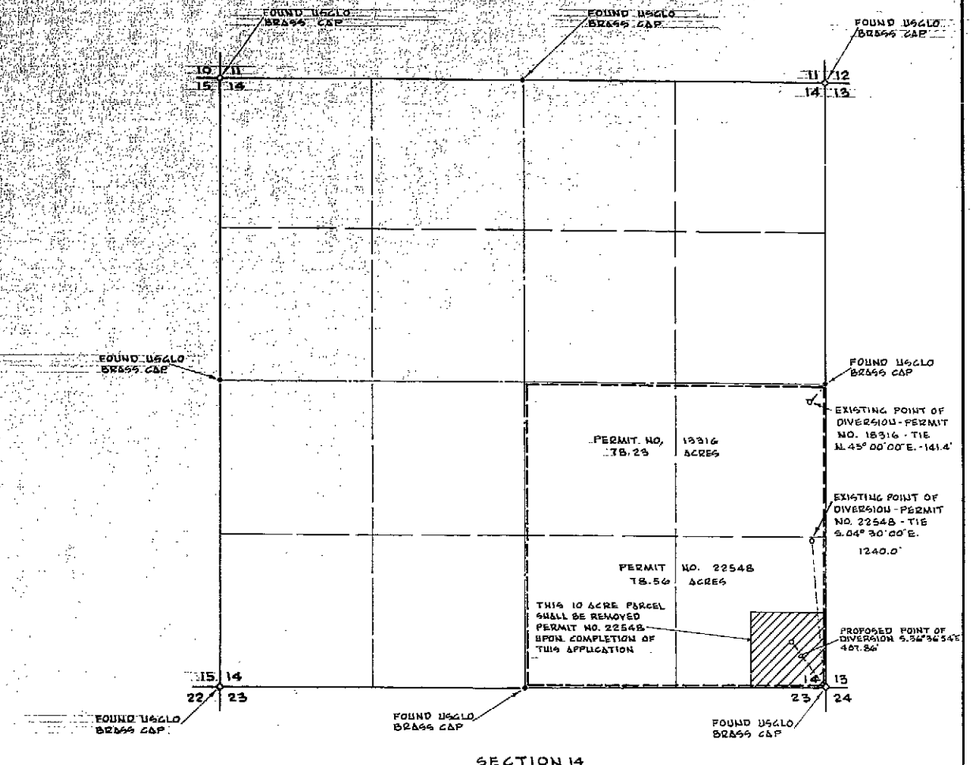

SECTION 14

TOWNSHIP 21 SOUTH, RANGE 53 EAST, M.D.B.&M.
NYE COUNTY NEVADA

EXISTING POINT OF DIVERSION & PLACE OF USE

STATE OF NEVADA }
COUNTY OF CLARK } SS.

I, RICHARD J. BAUGHMAN, BEING FIRST DULY SWORN, DEPOSE AND SAY THAT THIS MAP CONSISTING OF ONE SHEET HAS BEEN CORRECTLY DRAWN TO THE DESIGNATED SCALE FROM FIELD NOTES OF A SURVEY MADE UNDER MY SUPERVISION AND DIRECTION ON THE 8TH DAY OF FEBUARY 1974, THAT IT TRULY AND CORRECTLY REPRESENTS THE LOCATION AND EXTENT OF WORKS USED TO DIVERT WATER FROM AN UNDERGROUND SOURCE IN THE PAHRUMP VALLEY BASIN IN NYE COUNTY, NEVADA BY CHARLES R. & FRANCISE W. KEENAN FOR IRRIGATION AND DOMESTIC PURPOSES UNDER APPLICATION AND PERMIT NUMBER 22548 THAT THE EXISTING POINT OF DIVERSION UNDER APPLICATION AND PERMIT NUMBER 22548 IS CORRECTLY SHOWN HEREON THAT THE EXISTING PLACE OF USE UNDER APPLICATION AND PERMIT NUMBER 22548 AND THE PLACE OF USE APPLIED FOR UNDER THIS APPLICATION TO CHANGE THE POINT OF DIVERSION AND PLACE OF USE OF A PORTION OF THE WATER ARE CORRECTLY DESIGNATED HEREON, AND THAT THE LANDS UPON WHICH WATER APPROPRIATED UNDER APPLICATION AND PERMIT NUMBER 22548 ARE TO BE USED IS ACCURATELY OUTLINED HEREON AND SAID LANDS ARE OWNED OR CONTROLLED BY THE APPLICANT.

Richard J. Baughman
RICHARD J. BAUGHMAN, STATE WATER RIGHT SURVEYOR

REGISTERED PROFESSIONAL ENGINEER STATE OF NEVADA
RICHARD J. BAUGHMAN
CIVIL
No. 2162

SUBSCRIBED AND SWORN TO BEFORE ME THIS 18TH DAY OF FEBUARY 1974

MY COMMISSION EXPIRES DECEMBER 14TH 1976

Pamela J. Weishaupt
NOTARY PUBLIC IN AND FOR
SAID COUNTY AND STATE

NOTARY PUBLIC - STATE OF NEVADA
CLARK COUNTY
PAMALA J. WEISHAUPT
My Commission Expires Dec. 14, 1976

FILED
MAR 25 1974
STATE ENGINEER'S OFFICE

OFFICE
STATE ENGINEER
1974 MAR 25 AM 10 56

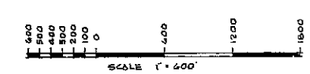

MAP TO ACCOMPANY AN APPLICATION TO CHANGE THE POINT OF DIVERSION AND PLACE OF USE OF A PORTION OF THE WATER APPROPRIATED UNDER APPLICATION AND PERMIT NO. 22548

FOR: IRRIGATION & DOMESTIC PURPOSES
BY: CHARLES R. & FRANCISE W. KEENAN
FROM: UNDERGROUND SOURCE - PAHRUMP VALLEY BASIN
NYE COUNTY NEVADA

BAUGHMAN, HAUGHT & TURNER INC.
CIVIL ENGINEERS - MINING ENGINEERS - LAND SURVEYOR
2325 W. CHARLESTON BLVD. LAS VEGAS, NEVADA

28201