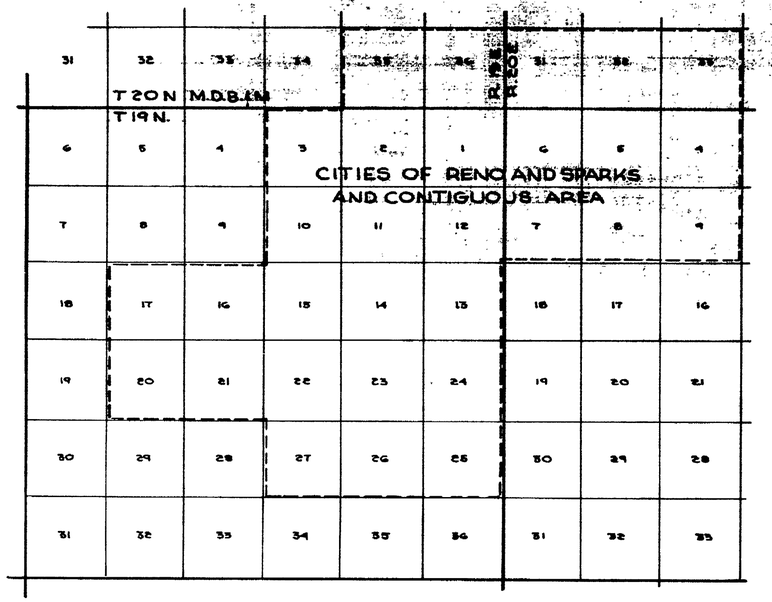


EXISTING PLACE OF USE

SCALE 1" = 1 MILE

NORTH

M.D.B.&M.

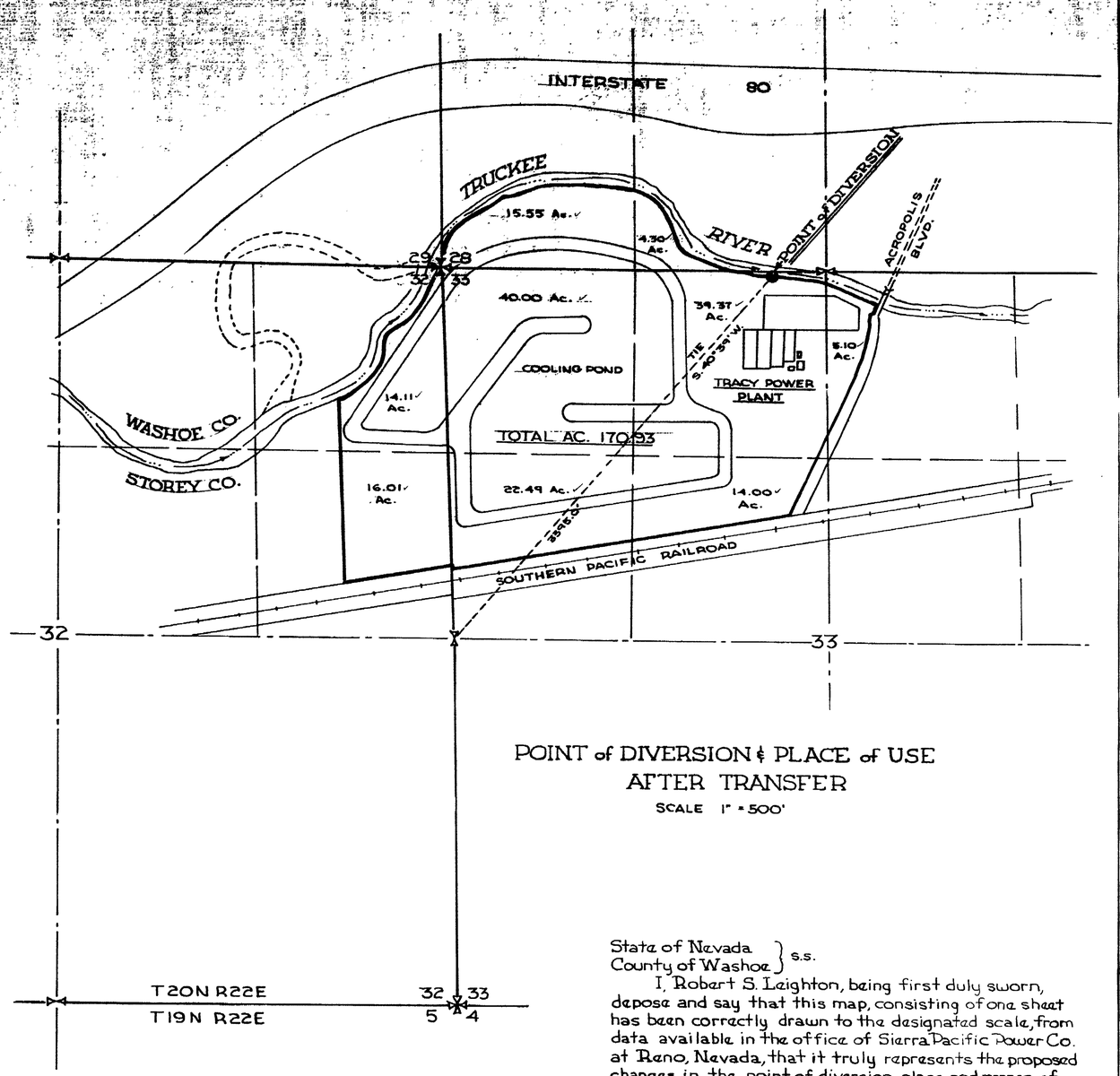


POINT of DIVERSION & PLACE of USE
AFTER TRANSFER

SCALE 1" = 500'

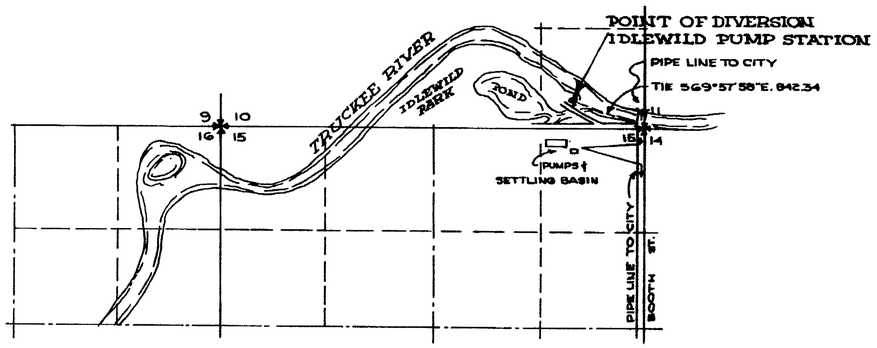


T. 19 N. R.19 E.

POINT of DIVERSION BEFORE
TRANSFER

SCALE 1" = 1000'

State of Nevada }
County of Washoe } s.s.

I, Robert S. Leighton, being first duly sworn, depose and say that this map, consisting of one sheet has been correctly drawn to the designated scale, from data available in the office of Sierra Pacific Power Co. at Reno, Nevada, that it truly represents the proposed changes in the point of diversion, place and manner of use, of the waters from the Truckee River in Washoe & Storey Counties, Nevada, by Sierra Pacific Power Company.

R. S. Leighton
State Water Right Surveyor #162
R.E. #397

Subscribed and sworn to before me this 13th day of March 1974.

Giovanna B. Seguin

Scale: as shown

CERTIFICATE NO. 8768 ISSUED 5-21-76

OFFICE
STATE ENGINEER

FILED
MAR 20 1974
STATE ENGINEER'S OFFICE

MAP
TO ACCOMPANY APPLICATION TO CHANGE POINT OF DIVERSION, PLACE OF USE AND MANNER OF USE, FROM MUNICAPAL TO INDUSTRIAL, BY SIERRA PACIFIC POWER COMPANY FOR WATERS OF THE TRUCKEE RIVER

28192