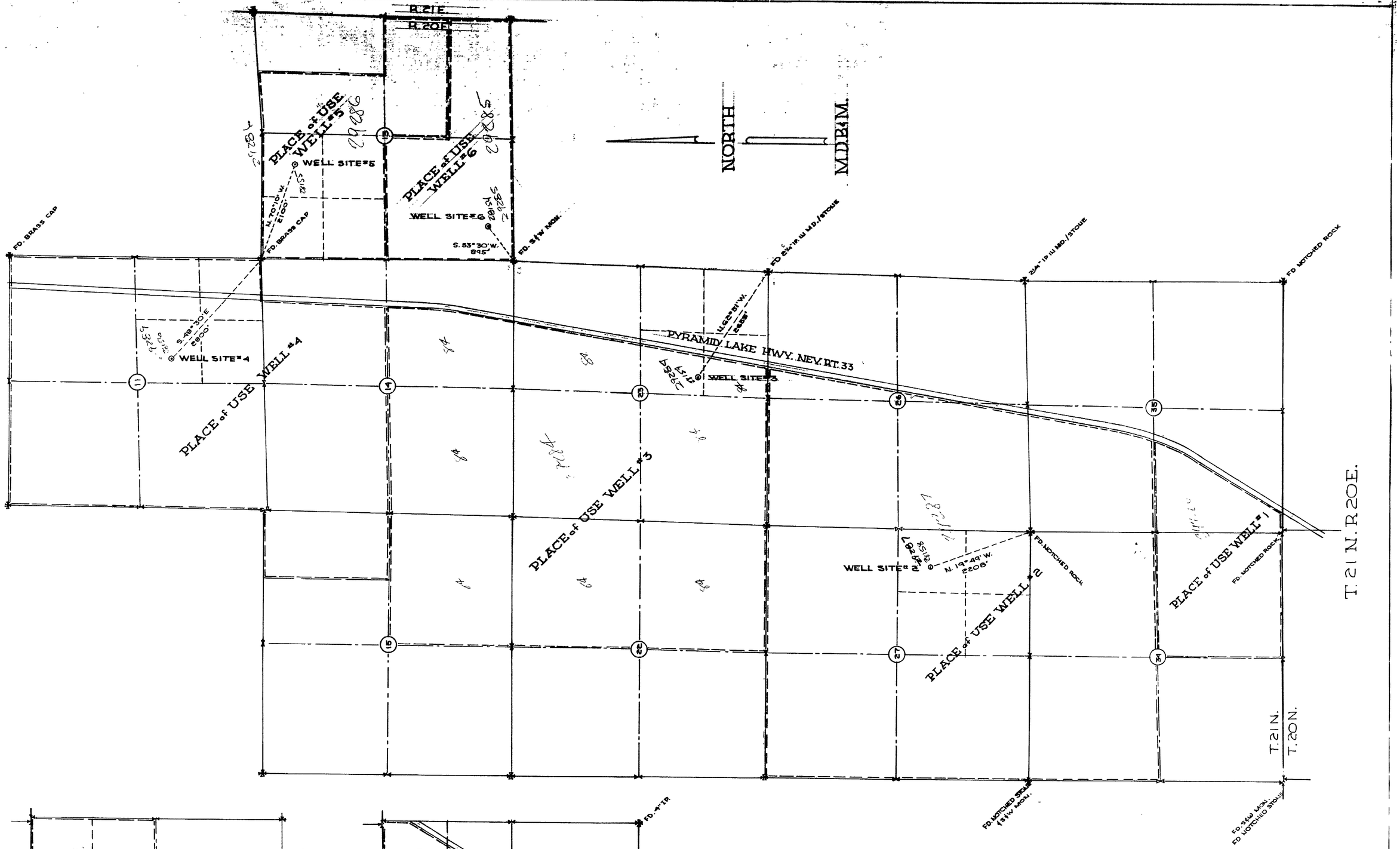

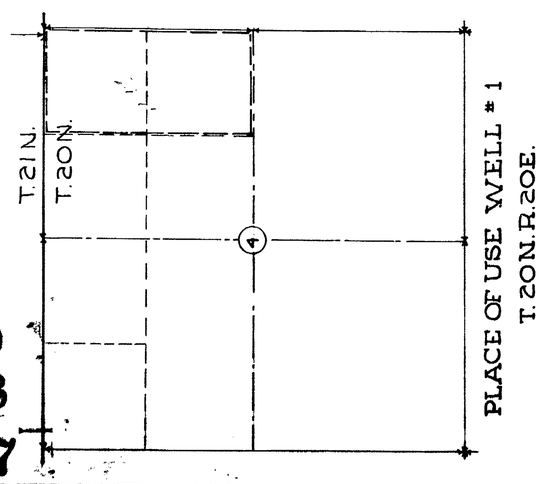

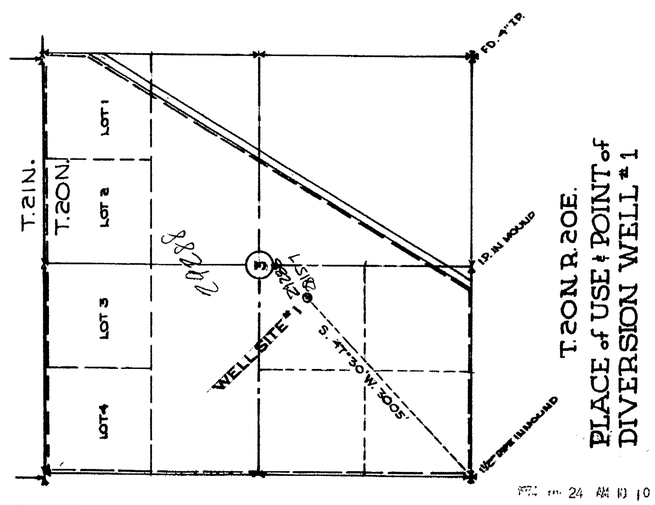

State of Nevada }
County of Washoe } s.s.

I, George G. Assuras, being first duly sworn, depose, and say that this map is correctly drawn to the designated scale from data obtained from field survey notes, that the map truly represents the proposed works to divert water from an underground source in Washoe County for irrigation under Applications accompanied by this map. That the point of diversion, location and extent of the lands owned and controled by the applicant upon which water applied for under these applications is to be used.

GIOVANNA B. SEGUIN
Notary Public — State of Nevada
Washoe County
My Commission Expires Jan. 11, 1977

George G. Assuras
State Water Right Surveyor
#364

Subscribed and sworn to before me this 15th day of April 1974.

Giovanna B. Seguin

FILED
MAY 24 1974
STATE ENGINEER'S OFFICE

Scale
1000 500 0 1000 2000 3000 4000

MAP TO ACCOMPANY APPLICATION TO APPROPRIATE WATER FOR IRRIGATION FROM AN UDERGROUND SOURCE IN WASHOE CO. NEV. BY FIRST NATIONAL BANK OF NEVADA

29289
29288
29287
29286 29285 29284 28159 28158 28157 28156 28155 28154

File Under