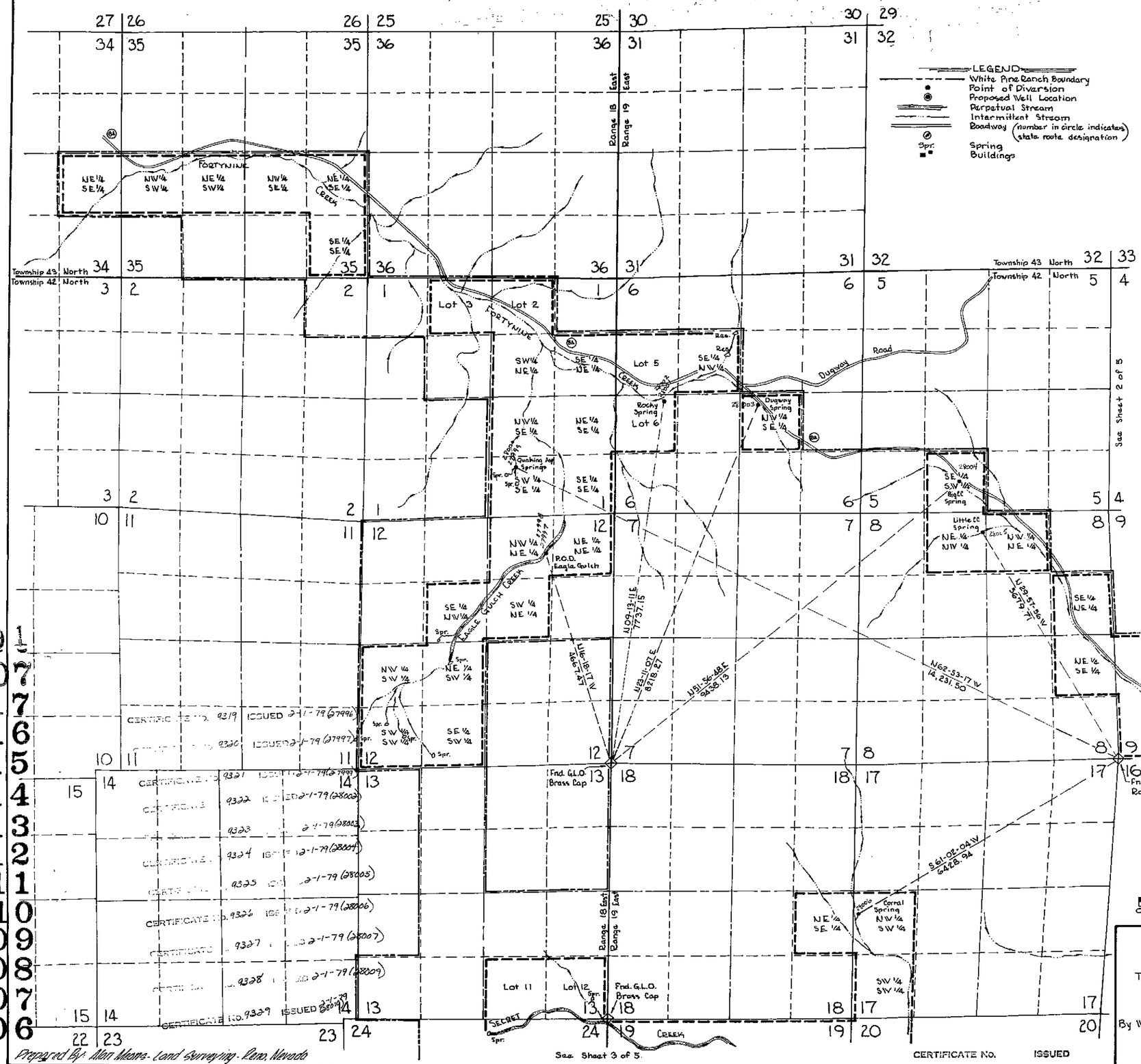

STATE OF NEVADA }
COUNTY OF WASHOE } ss.

I, Alan Means, being first duly sworn, depose and say that this map, consisting of 5 sheets numbered from 1 to 5, inclusive, has been correctly drawn to the designated scale from field notes of a survey made by me, (or under my supervision and direction), between the 24th day of August, and the 30th day of October, 1973; that it truly and correctly represents the proposed location and extent of the works used to divert water from Surface Water and Underground Sources, in Washoe County, by White Pine Lumber Company, a Nevada Corporation, for irrigation, domestic, and stockwatering purposes. That the proposed points of diversion, the approximate locations and sizes of the diverting channels, all reservoirs or basins, the place and manner of use, the location and names of all other works or streams which are crossed by or connected with the said works, and the boundary of all lands, showing by 40 acre subdivisions the areas proposed for irrigation stockwatering, and domestic purposes, are are fully and correctly designated thereon.

Alan Means
State Water Right Surveyor

Subscribed and sworn to before me this 10th day of January, 1974.
Notary Public in and for Washoe County, Nevada.

Yvonne C. Upson
Notary Public

YVONNE C. UPSON
Notary Public - State of Nevada
Washoe County
My Commission Expires June 10, 1974

FILED
JAN 1 1974
STATE ENGINEER'S OFFICE

BASIS OF BEARING
Nevada State Coordinate System - West Zone Grid
U.S.G.S. △ Secret to U.S.C. & G.S. B.M.Q.-49
(N 24-09-20E)

SCALE
1" = 1000'
Graphic Scale
500 2500
0 1000 5000

MAP

To Accompany Application to Appropriate Water for Irrigation, Domestic, and Stockwatering By White Pine Lumber Co., a Nevada Corporation From Surface Water and Underground Sources

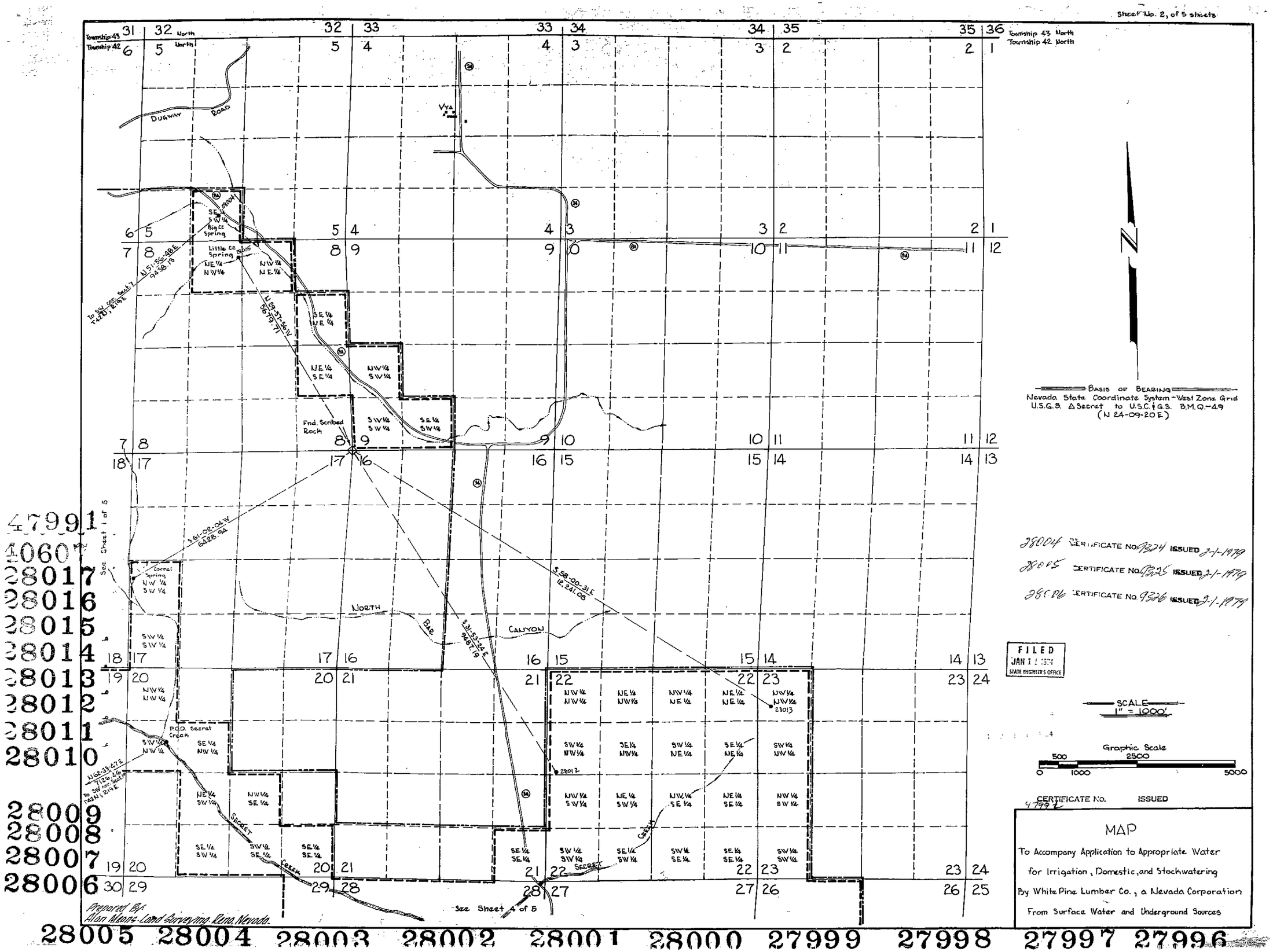
Sheet No. 2, of 5 sheets
Township 43 North
Township 42 North
Township 43 North
Township 42 North
DUGWAY ROAD
VYA
Big Cc Spring
Little Cc Spring
Fnd. Scribed Rock
Corral Spring
P.O.D. Secret Creek
NORTH BAR CANYON
SECRET CREEK
See Sheet 1 of 5
See Sheet 4 of 5
Prepared By: Alan Means-Land Surveying, Reno, Nevada.
BASIS OF BEARING
Nevada State Coordinate System - West Zone Grid
U.S.G.S. Δ Secret to U.S.C.&G.S. B.M.Q.-49
(N 24-09-20 E)
28004 CERTIFICATE No. 9324 ISSUED 2-1-1979
28005 CERTIFICATE No. 9325 ISSUED 2-1-1979
28006 CERTIFICATE No. 9326 ISSUED 2-1-1979
FILED
JAN 1 1 1974
STATE ENGINEER'S OFFICE
SCALE
1" = 1000'
Graphic Scale
500 2500
0 1000 5000
CERTIFICATE No. ISSUED
MAP
To Accompany Application to Appropriate Water
for Irrigation, Domestic, and Stockwatering
By White Pine Lumber Co., a Nevada Corporation
From Surface Water and Underground Sources
47991
40607
28017
28016
28015
28014
28013
28012
28011
28010
28009
28008
28007
28006
28005 28004 28003 28002 28001 28000 27999 27998 27997 27996

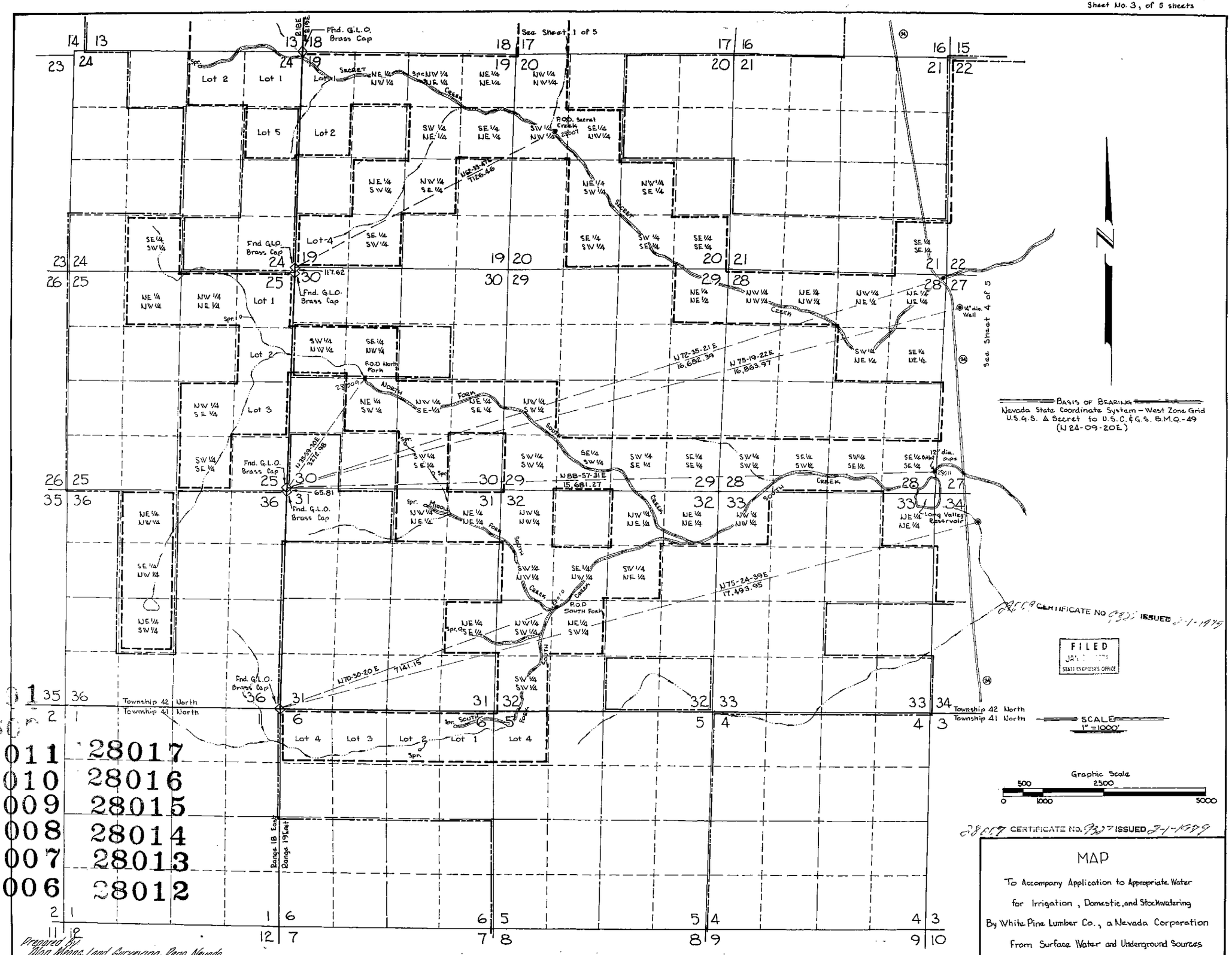
Fnd. G.L.O. Brass Cap
See Sheet 1 of 5
See Sheet 4 of 5
Secret Creek
P.O.D. Secret Creek
North Fork
South Fork
Long Valley Reservoir
14" dia. Well
12" dia. pipe
N 72-35-21 E 16,682.39
N 75-19-22 E 16,863.97
N 88-57-31 E 15,681.27
N 75-24-39 E 17,493.95
N 70-30-20 E 7141.15
Township 42 North
Township 41 North
Range 18 East
Range 19 East
Basis of Bearings
Nevada State Coordinate System – West Zone Grid
U.S.G.S. △ Secret to U.S.C.&G.S. B.M.Q.-49
(N 24-09-20 E)
Scale
1" = 1000'
Graphic Scale
0 500 1000 2500 5000
FILED
STATE ENGINEER'S OFFICE
CERTIFICATE NO. 9311 ISSUED 2-1-1979
CERTIFICATE NO. 9307 ISSUED 2-1-1979
MAP
To Accompany Application to Appropriate Water
for Irrigation, Domestic, and Stockwatering
By White Pine Lumber Co., a Nevada Corporation
From Surface Water and Underground Sources
Prepared by Allen Weems, Land Surveying, Reno, Nevada
28011 28017
28010 28016
28009 28015
28008 28014
28007 28013
28006 28012
28005 28004 28003 28002 28001 28000 27999 27998 27997 27996

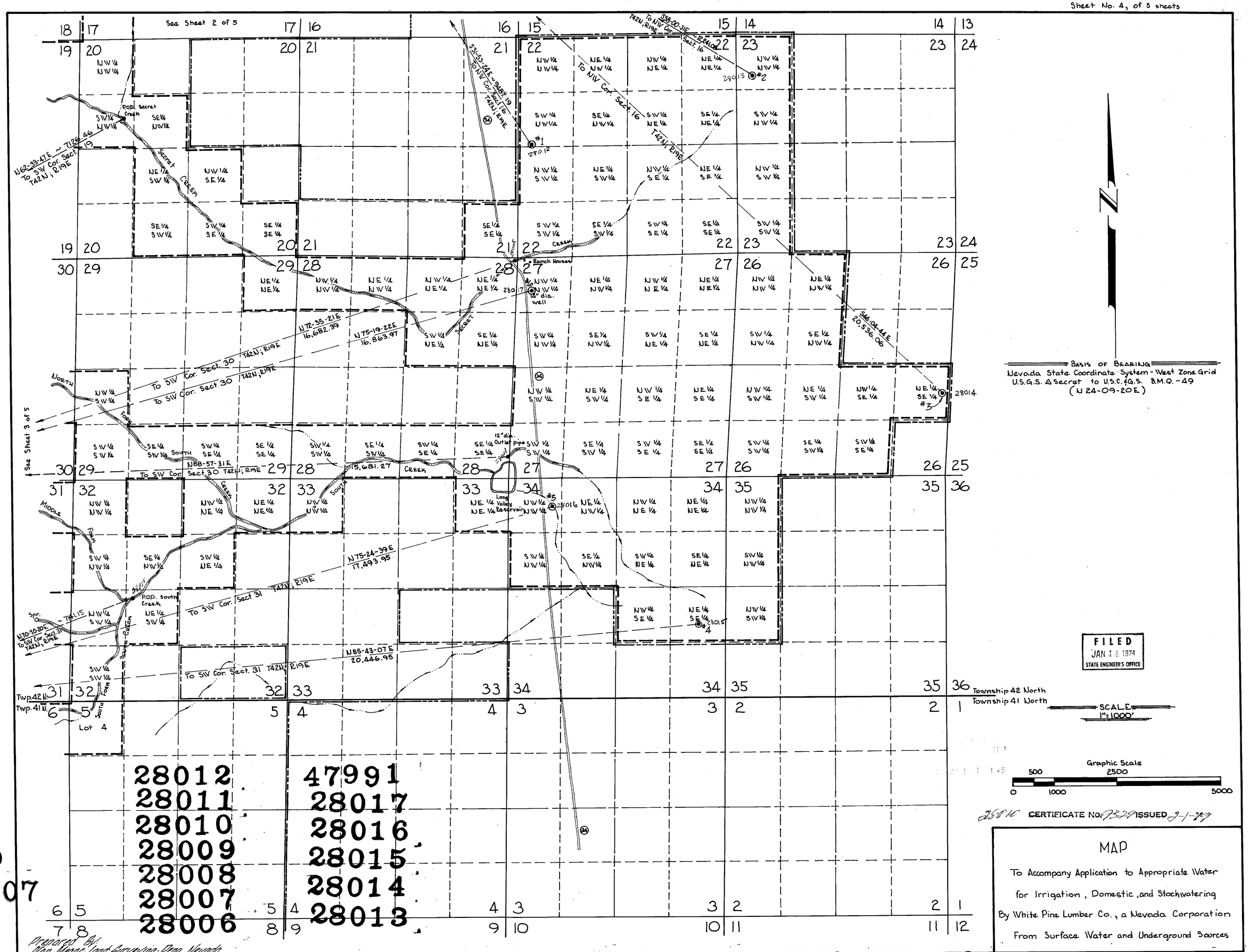

FILED
JAN 14 1974
STATE ENGINEER'S OFFICE

28010 CERTIFICATE No. 9329 ISSUED 2-1-79

MAP

To Accompany Application to Appropriate Water for Irrigation, Domestic, and Stockwatering By White Pine Lumber Co., a Nevada Corporation From Surface Water and Underground Sources

77329
77330
40607

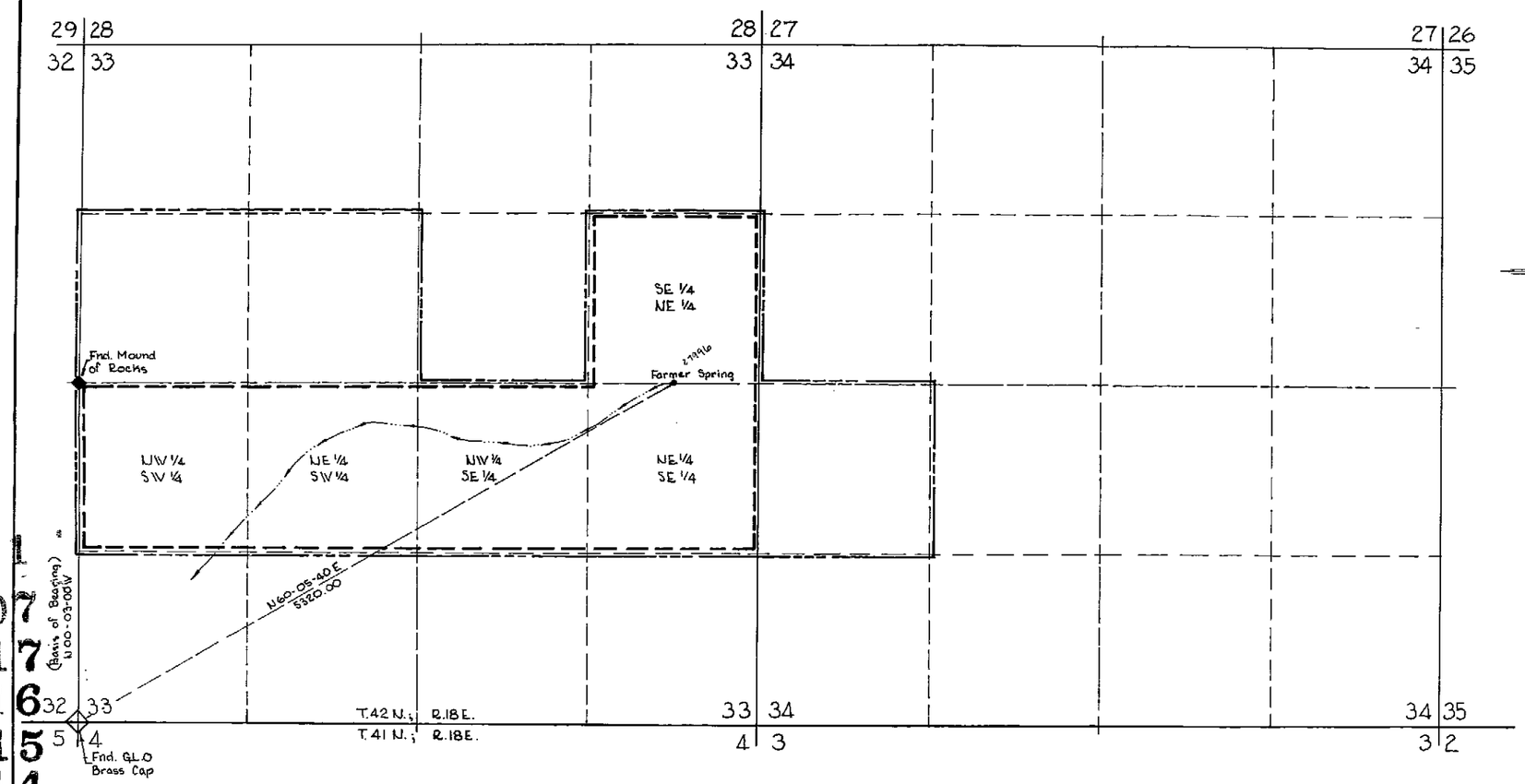

Basis of Bearing
Original Township Plat
Township 42 North, Range 18 East
Mt. Diablo Meridian, Nevada
Approved in Reno, Nevada, August 30, 1916
(West Line of Section 33
N00-03-00 W)

FILED
JAN 14 1974
STATE ENGINEER'S OFFICE

SCALE
1" = 500'

Graphic Scale
500 2500
0 1000

27996 CERTIFICATE NO. 9319 ISSUED 2-1-1979

CERTIFICATE NO. ISSUED

MAP

To Accompany Application to Appropriate Water
for Irrigation, Domestic, and Stockwatering
By White Pine Lumber Co., a Nevada Corporation
From Surface Water and Underground Sources

Prepared By:
Alan Weeks Land Surveying Reno, Nevada

27991
40607
28017
28016
28015
28014
28013
28012
28011
28010
28009
28008
28007
28006
28005 28004 28003 28002 28001 28000 27999 27998 27997 27996