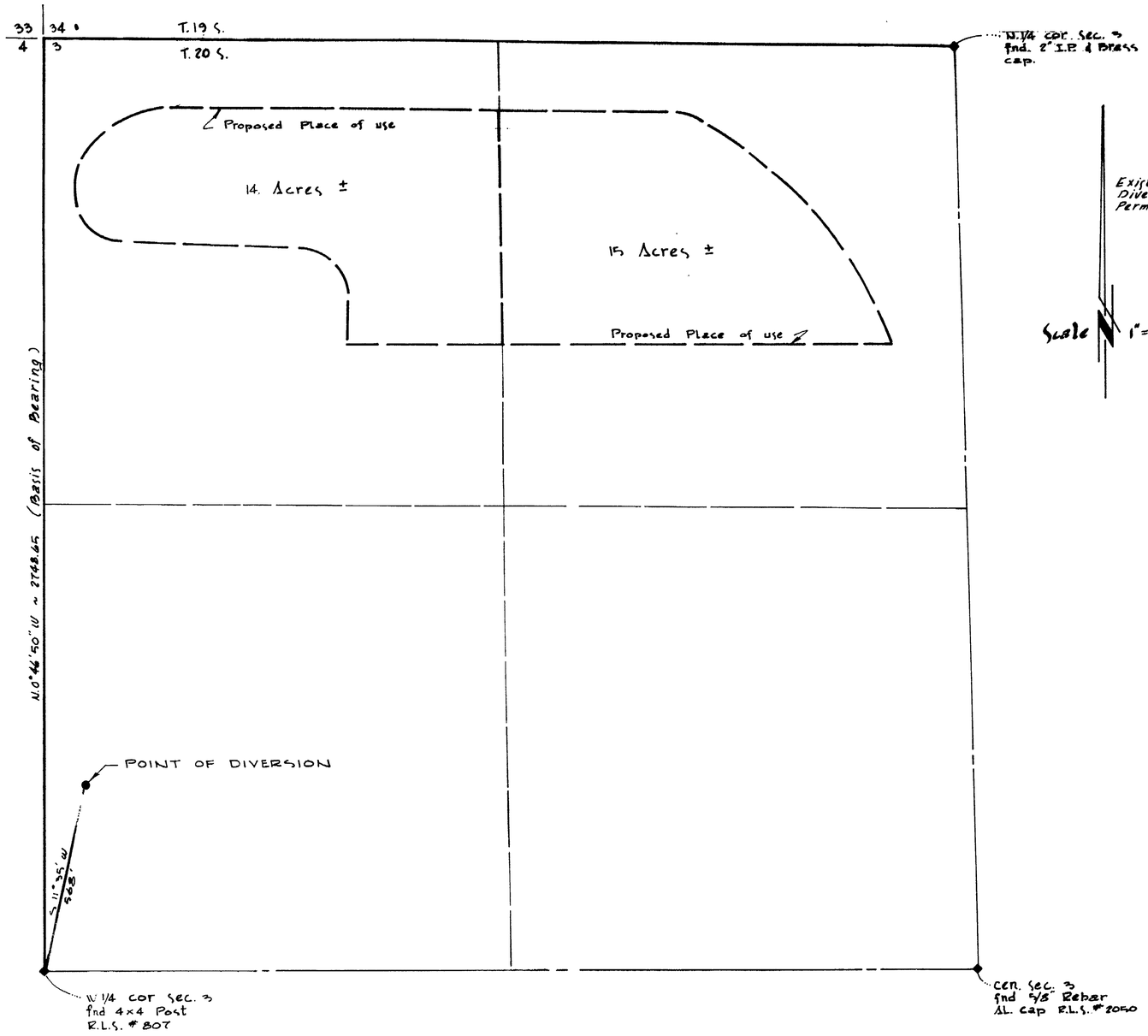

NW 1/4 of Section 3
T. 20 S. R. 61 E.
M.D.M.



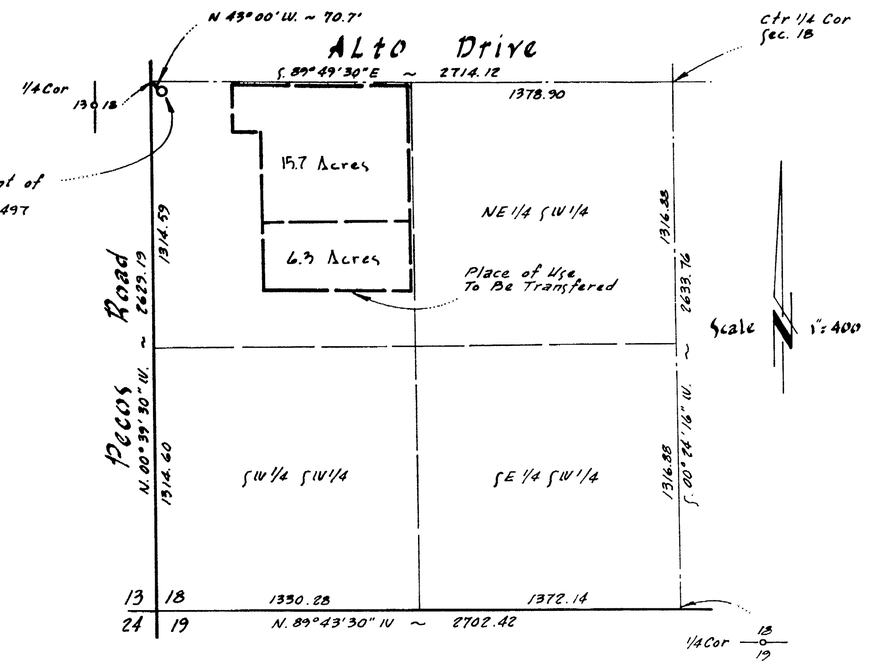

SW 1/4 of Section 18, T 20 S., R. 62 E., M.D.M.,
Clark County, Nevada
Showing Existing Point Of Diversion & Place of Use For Well Permit No. 13497

Basis of Bearing

N 89°43'30" W. being the bearing of the south line of the SW 1/4 of section 18, T. 20 S., R. 62 E., M.D.M., as shown by a subdivision plat on file in the Clark County Recorders Office as Book 8, Page 70.

Subscribed and sworn to before me this 10 day of DECEMBER, 1973.
My commission expires Dec 22, 1974

Kenneth D. Weir
Notary Public in and for the County of Clark, State of Nevada

Notary Public - State of Nevada
CLARK COUNTY
KENNETH D. WEIR
My Commission Expires Dec. 22, 1974

SCALE IN FEET

200 100 0 200 400 600 800
400 200 0 400 800 1200 1600

State of Nevada }ss
County of Clark

I, Kay L. Adams, being duly sworn, depose and say that this map consisting of one (1) sheet has been correctly drawn to the designated scale from the field notes of a survey done by me and completed on December 12, 1973, that it correctly represents the proposed location and extent of the works used to divert water from an underground source in the County of Clark, State of Nevada by STIMPSON ENTERPRISES INC. for commercial and domestic use; that the existing point of diversion and the proposed point of diversion and the boundary of the land to be served by this application are fully and correctly designated hereon.

Kay L. Adams
Kay L. Adams
State Water Right Surveyor
Nevada Certificate No. 390

FILED
JAN 11 1974
STATE ENGINEER'S OFFICE

MAP TO ACCOMPANY APPLICATION
for
PERMISSION TO CHANGE POINT OF DIVERSION, MANNER AND PLACE OF USE OF A PORTION OF PERMIT No 13497
By: STIMPSON ENTERPRISES INC.
for
RECREATIONAL USE (GOLF COURSE)

27962