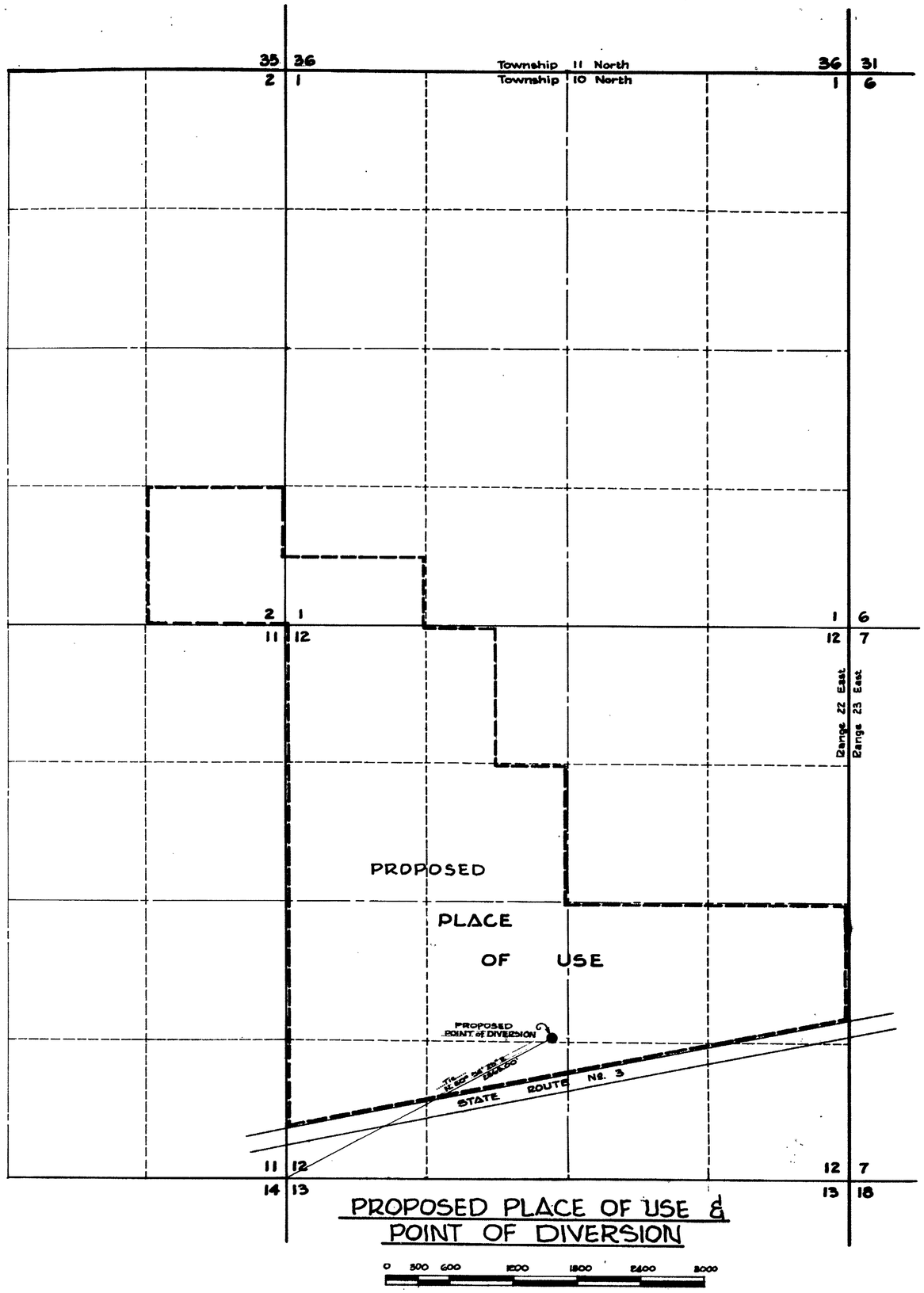

PROPOSED PLACE OF USE & POINT OF DIVERSION

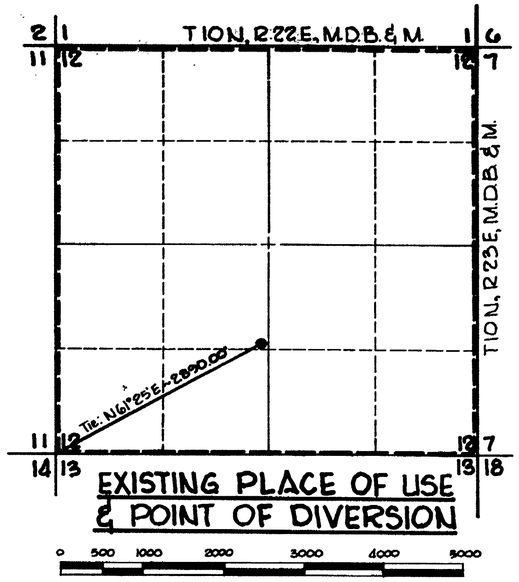

EXISTING PLACE OF USE & POINT OF DIVERSION

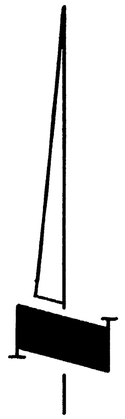

BASIS OF BEARINGS:
Center-line of NEVADA STATE ROUTE 3
(ie..... N. 77° 35' 57" E.)

STATE OF NEVADA
COUNTY OF WASHOE } ss

I, Richard W. Arden, being first duly sworn do hereby depose and say that this map consisting of *one sheet*, has been correctly drawn to the designated scale from field notes of a survey made by me or under my supervision and direction, between the 3rd day of *Oct.*..... and the 15th day of *Nov.*.....1973; that it truly and accurately represents the proposed extent and location of the place of use of water heretofore appropriated under Application No. 25239 from an underground source in the COUNTY OF DOUGLAS, STATE OF NEVADA, by the TOPAZ MUTUAL COMPANY, INC., for Quasi-Municipal Subdivision and Domestic Purposes; that the proposed point of diversion, proposed place of use, existing place of use and the location and names of all other works, that the boundaries of all lands (showing by forty (40) acre subdivisions) the areas proposed to be served; are fully and correctly designated hereon.

Richard W. Arden
Richard W. Arden
STATE WATER RIGHTS SURVEYOR
No. 307

Subscribed and sworn to before me, a notary public in and for the COUNTY OF WASHOE, STATE OF NEVADA, on this 19th day of *November*.....1973... A.D.

SHARON CURTIS
Notary Public — State of Nevada
Washoe County
My Commission Expires July 18, 1977

Sharon Curtis
NOTARY PUBLIC

FILED
NOV 19 1973
STATE ENGINEER'S OFFICE

OFFICE
STATE ENGINEER
1973 NOV 19 PM 4 55

MAP
TO ACCOMPANY APPLICATION TO CHANGE PLACE OF USE AND POINT OF DIVERSION UNDER APPLICATION NO. 25239 IN DOUGLAS COUNTY
BY TOPAZ MUTUAL COMPANY, INC. FROM AN UNDERGROUND SOURCE

S.E.&A CONSULTING ENGINEERS/PLANNERS
950 INDUSTRIAL WAY
SPARKS, NEVADA 89431

JOB NO. 5078
OCT. 1973
SMA

28139 27911