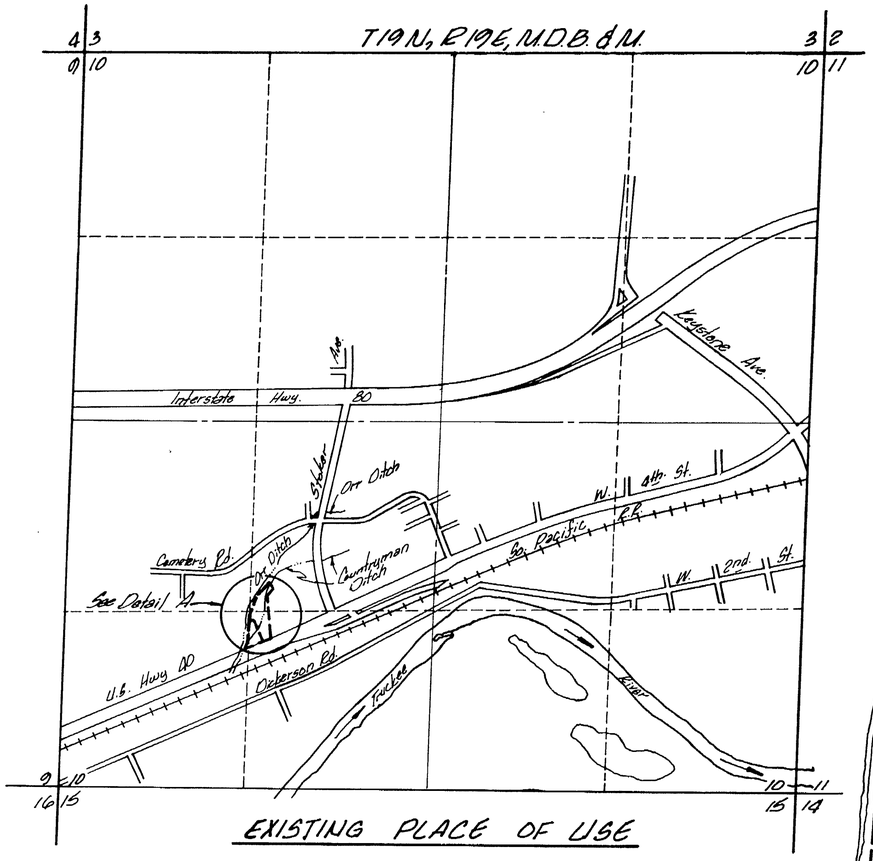

EXISTING PLACE OF USE

0 300 600 1200 1800 2400 3000

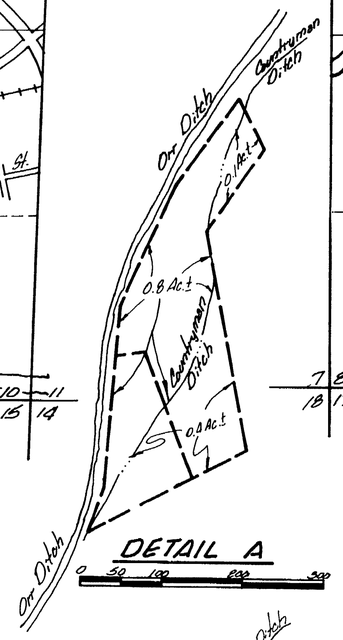

DETAIL A

0 50 100 200 300

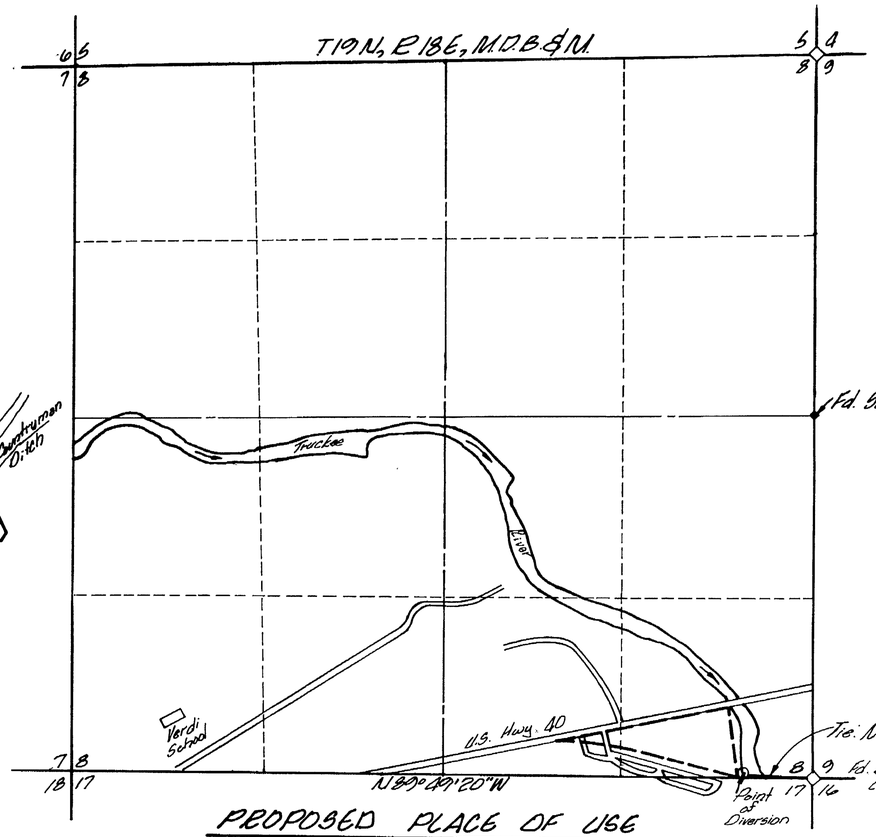

PROPOSED PLACE OF USE AND POINT OF DIVERSION

0 300 600 1200 1800 2400 3000

Basis of Bearings:
South Line - SW¼, Sect. 9
is S87°34'20"E

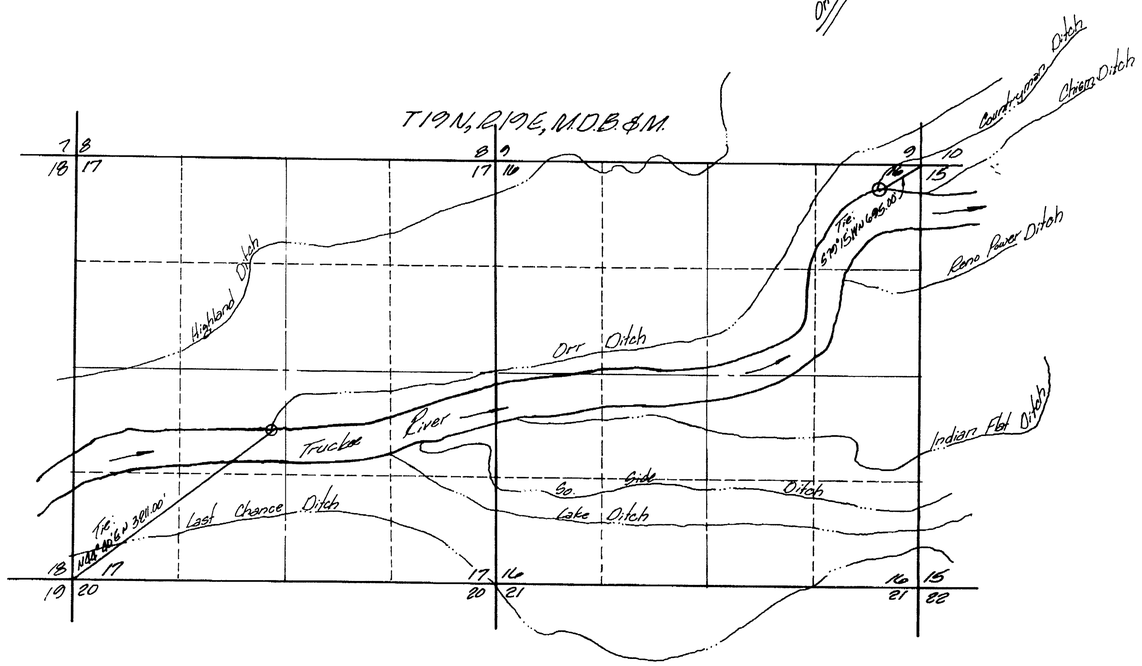

EXISTING POINTS OF DIVERSION

0 500 1000 2000 3000 4000 5000

STATE OF NEVADA
COUNTY OF WASHOE ss

I, Richard W. Arden, being first duly sworn depose and say that this map, consisting of one sheet, has been correctly drawn to the designated scale from field notes of a survey made by me, or under my supervision and direction, between the 12TH day of Sept., and the 28TH day of Oct., 1973; that it truly and correctly represents the proposed location and extent of works used to divert water from the Truckee River in Washoe County, Nevada by J.B. Harker and P.C. Harker dba Harker & Harker Bros. for Quasi-Municipal and Domestic Purposes. That the proposed point of diversion, the location and names of all other works which will cross or connect with the proposed water works, the boundary of all lands, showing by 40 acre subdivisions the areas proposed to be served, are fully and correctly designated thereon.

Richard W. Arden
RICHARD W. ARDEN
State Water Rights Surveyor No. 307

Subscribed and sworn to before me on this 30th day of October, 1973.

SHARON CURTIS
Notary Public State of Nevada
Washoe County
My Commission Expires July 18, 1977

Sharon Curtis
Notary Public

FILED
OCT 30 1973
STATE ENGINEER'S OFFICE

MAP
TO ACCOMPANY APPLICATIONS
TO CHANGE POINT OF DIVERSION, PLACE OF USE AND
MANNER OF USE FROM IRRIGATION
TO QUASI-MUNICIPAL AND DOMESTIC PURPOSES
IN WASHOE COUNTY
BY HARKER AND HARKER BROS.
FROM THE TRUCKEE RIVER
CLAIM NO. 270 AND 368 FINAL DECREE
U.S. vs. ORR WATER DITCH COMPANY

SE & A CONSULTING ENGINEERS / PLANNERS
950 INDUSTRIAL WAY
SPARKS, NEVADA

JOB NO. 72307
JULY 16, 1973

27872 27871