BEARING SOURCE: Ties to lot corners of
THOMAS CREEK HEIGHTS SUBDIVISION
(Recorded Washoe Co. 5-13-48)

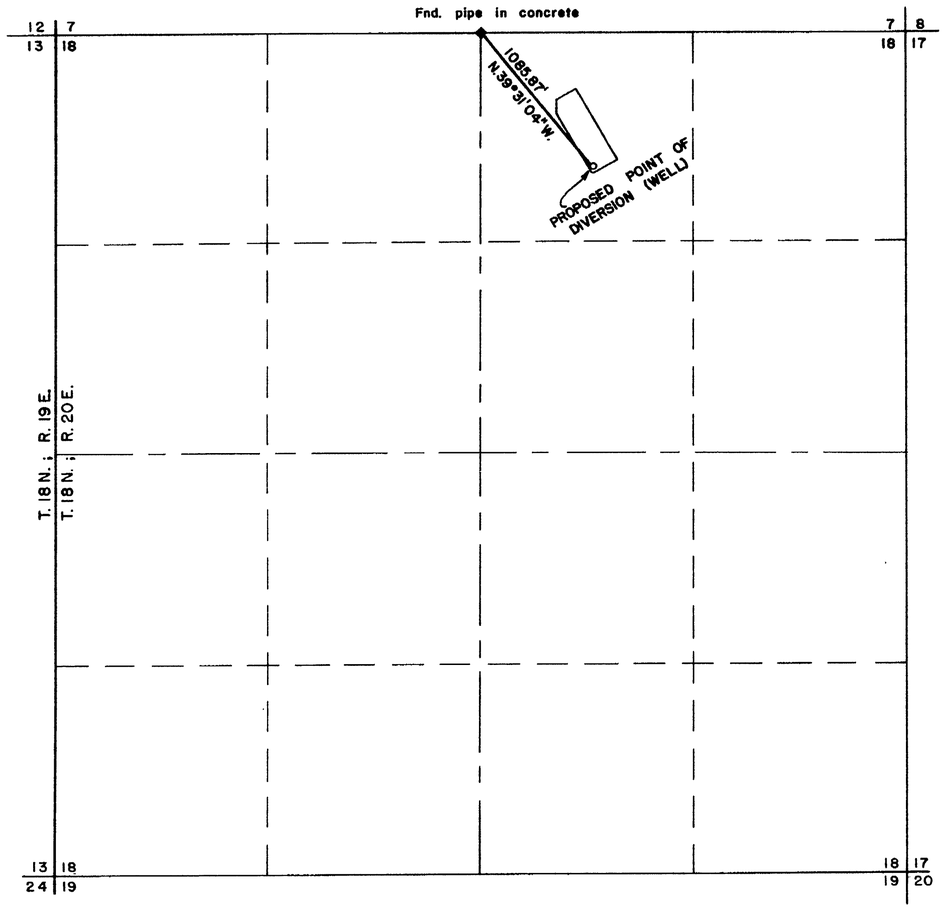

Scale: 1" = 500'

500 0 660 1320 2640

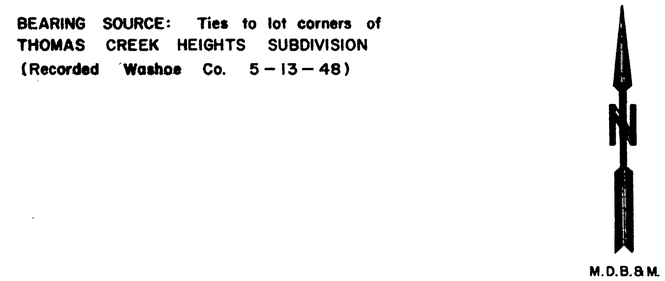

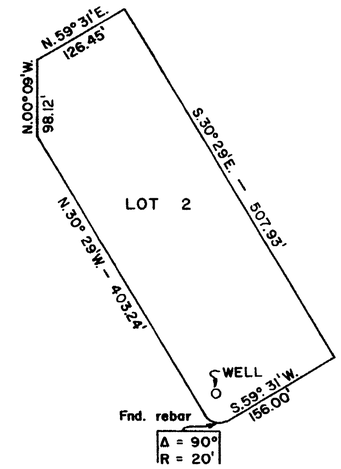

Scale: 1" = 100'

100 0 400

STATE OF NEVADA
CARSON CITY SS:

I, Ernest E. Muller, Sr., being first duly sworn, depose and say that this map, consisting of one sheet, has been correctly drawn to the designated scales from field notes of a survey made by me on the 7th. day of September, 1973; that it truly and correctly represents the proposed location and extent of the works used to divert water from an underground source in Washoe County by NICOLAS and LOLA OLACIREGUI for IRRIGATION and DOMESTIC purposes. That the proposed point of diversion, the location and names of all other works which cross or connect with the proposed works, and the boundary of the land showing the area for use, are fully and correctly designated hereon.

Ernest E. Muller Sr.
State Water Right Surveyor No. 273

Subscribed and sworn to before me this 23rd. day of October 1973.

GLADYS E. ANDERSON
Notary Public — State of Nevada
Carson City
My Commission Expires July 2, 1977

Gladys E. Anderson
Notary Public in and for Carson City, Nevada

CERTIFICATE No. 9861 ISSUED 8-30-78

FILED
OCT 25 1973
STATE ENGINEER'S OFFICE

MAP
TO ACCOMPANY APPLICATION
TO APPROPRIATE WATER
BY
NICOLAS AND LOLA OLACIREGUI
FOR
IRRIGATION AND DOMESTIC PURPOSES
FROM
AN UNDERGROUND SOURCE

73. 09. 13

27766