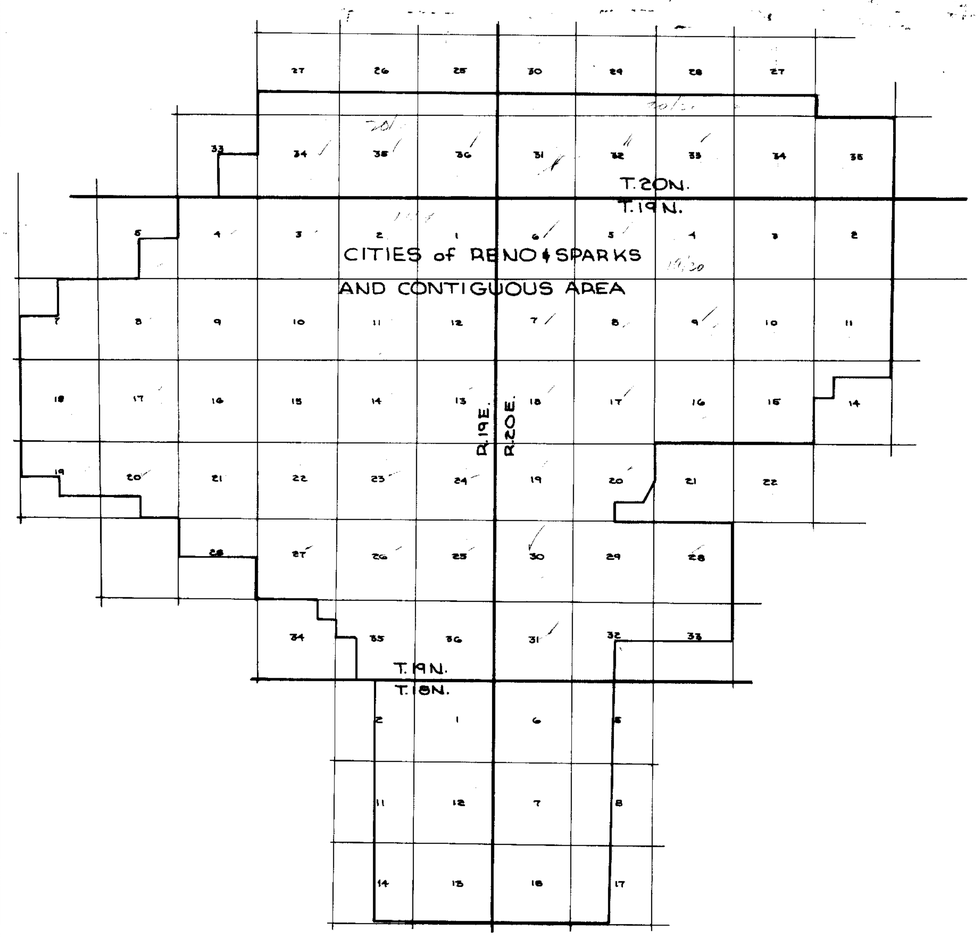

PLACE of USE AFTER TRANSFER
Scale 1" = 1 mi.

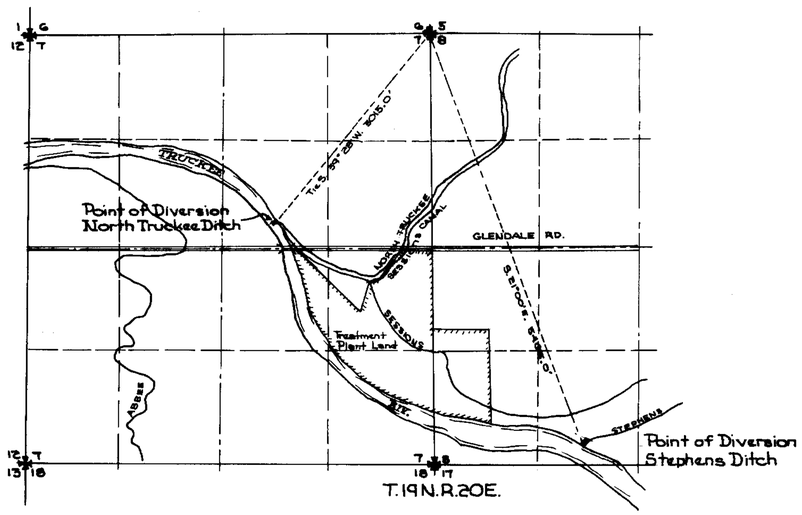

POINT of DIVERSION BEFORE TRANSFER
POINT of DIVERSION AFTER TRANSFER
Scale 1" = 1000'

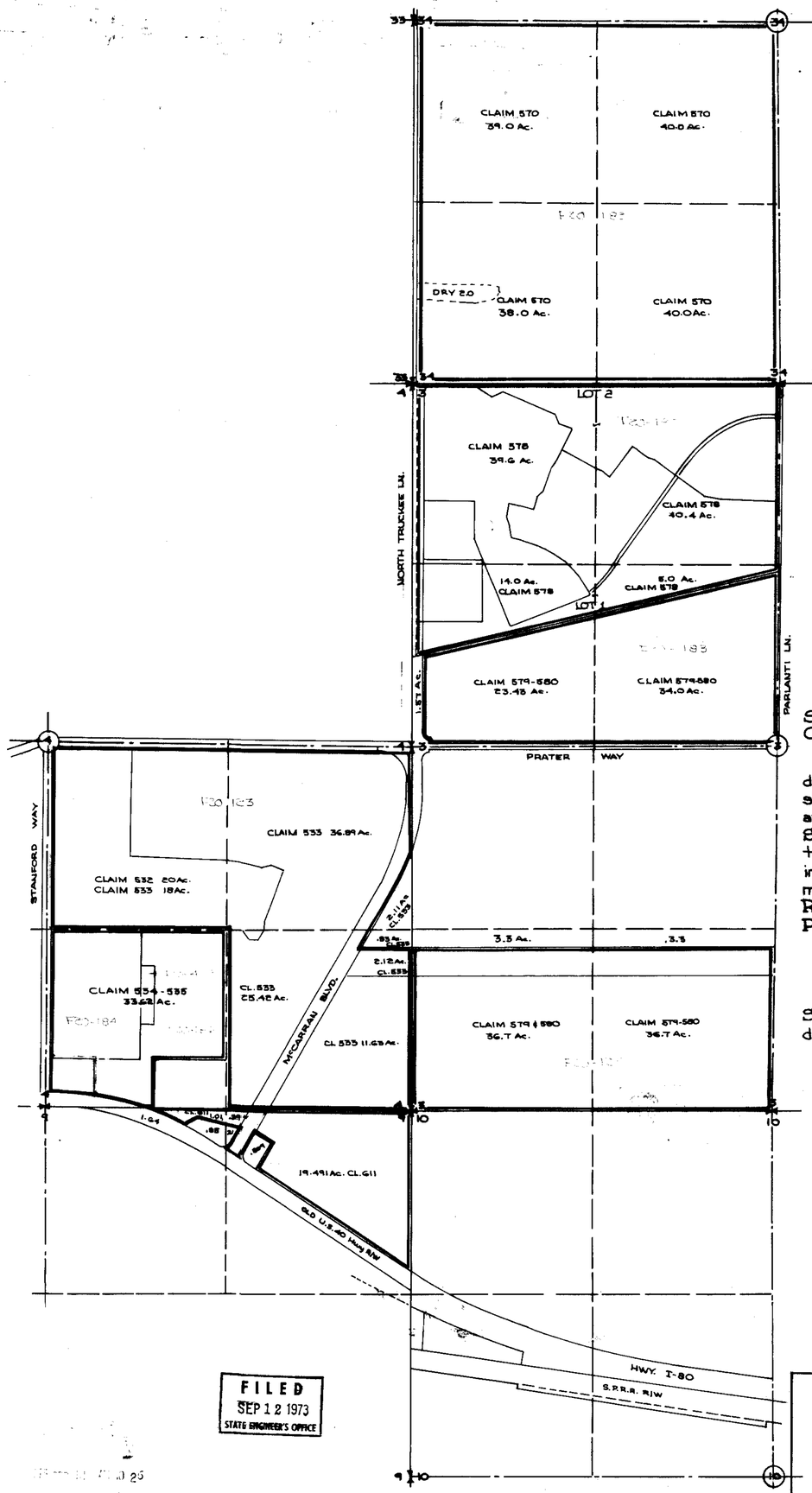

PLACE of USE BEFORE TRANSFER
Scale 1" = 500'

FILED
SEP 12 1973
STATE ENGINEER'S OFFICE

STATE of NEVADA }
COUNTY of WASHOE } s.s.

I, Robert S. Leighton, being first duly sworn, depose and say that this map, consisting of one sheet, has been correctly drawn to the designated scale, from data available in the office of Sierra Pacific Power Company at Reno, Nev., that it truly represents the proposed changes in the point of diversion, and in the place and manner of use of the waters from the Truckee River in Washoe County, Nevada, by Sierra Pacific Power Company.

REGISTERED PROFESSIONAL ENGINEER R. S. LEIGHTON No. 391

State Water Right Surveyor

Subscribed and sworn to before me this 12th day of Sept. 1973.

CECIL R. KEARNS
Notary Public — State of Nevada
Washoe County
My Commission Expires March 11, 1976

27755 CERTIFICATE No. 9850 ISSUED 2/22/82
27756 CERTIFICATE No. 9851 ISSUED 2/22/82
27757 CERTIFICATE No. 9852 ISSUED 2/22/82
27758 CERTIFICATE No. 9853 ISSUED 2/22/82
27759 CERTIFICATE No. 9854 ISSUED 2/23/82

CERTIFICATE No. ISSUED

Scale - as shown

MAP
TO ACCOMPANY APPLICATION TO CHANGE POINT OF DIVERSION PLACE OF USE, AND MANNER OF USE, FROM IRRIGATION TO MUNICIPAL BY SIERRA PACIFIC POWER COMPANY FOR WATERS OF THE TRUCKEE RIVER

69920T 27760 27759 27758 27757 27756 27755