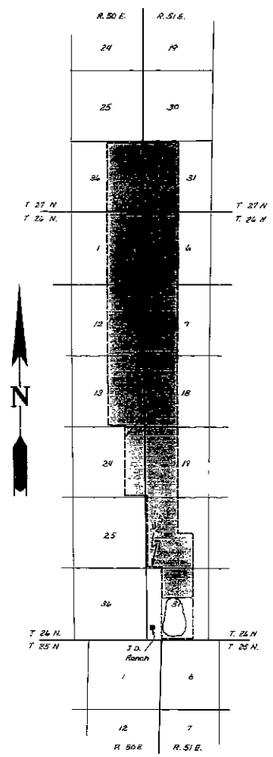

PLACE OF USE
Scale 1" = 1 mile

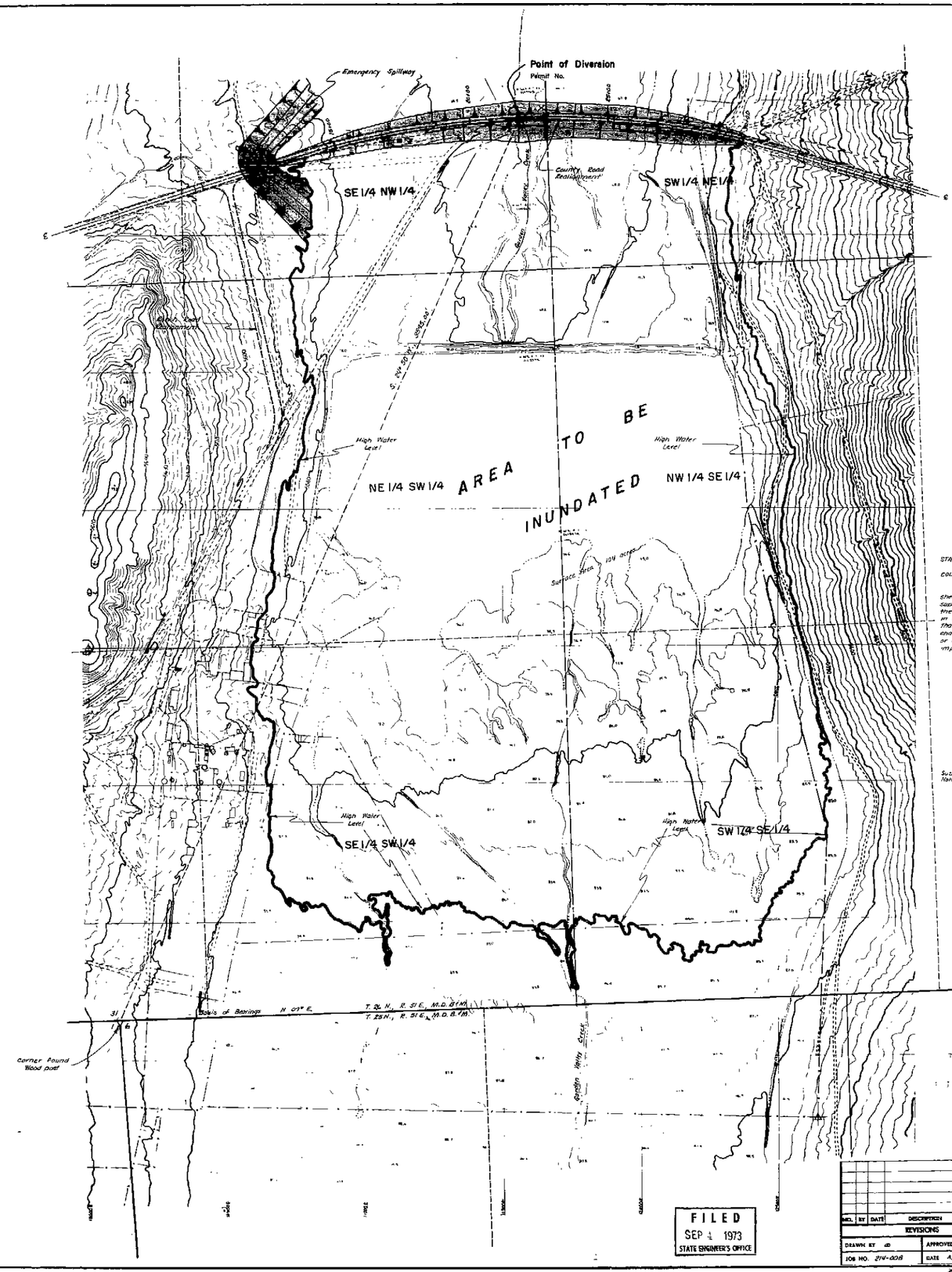

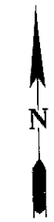

STATE OF NEVADA }
COUNTY OF ELKO } SS

I, Mark Chilton, being first duly sworn, depose and say that this map, consisting of one sheet, has been drawn to the designated scale from field notes of a survey made under my supervision and direction, on the 26th of July, 1973; that it truly and correctly represents the proposed location and extent of works used to divert from GARDEN VALLEY CREEK, in EUREKA COUNTY, by DIAMOND LAND AND CATTLE CO. for STORAGE-IRRIGATION PURPOSES, that the proposed point of diversion, the approximate location and size of diverting channels, all reservoirs or basins, the location and names of all other works which will cross or connect with the proposed works, and the lands proposed to be submerged by the impounded waters, are fully and correctly designated thereon.

Mark Chilton
State Water Rights Surveyor, No. 278

REGISTERED PROFESSIONAL ENGINEER STATE OF NEVADA

Subscribed and sworn to before me this 28th day of August, 1973
Notary Public in and for Elko County, Nevada

Leora Bernadot

NOTE Basis of Bearing - G.L.O. Plat south line of Section 31

0 200' 400' 600' 800' 1000'
Scale: 1" = 200'

FILED
SEP 4 1973
STATE ENGINEER'S OFFICE

NO.	BY	DATE	DESCRIPTION	CHK'D	APP'D
			REVISIONS		

DRAWN BY ID | APPROVED BY I.R.
JOB NO. 214-008 | DATE August, 1973

MAP

ACCOMPANY APPLICATION TO APPROPRIATE WATER FOR STORAGE & IRRIGATION PURPOSES

DIAMOND LAND AND CATTLE CO.

FROM GARDEN VALLEY CREEK
aka HENDERSON CREEK

CHILTON ENGINEERING
421 COURT STREET ELKO, NEVADA

73087 | 0

27733 27732