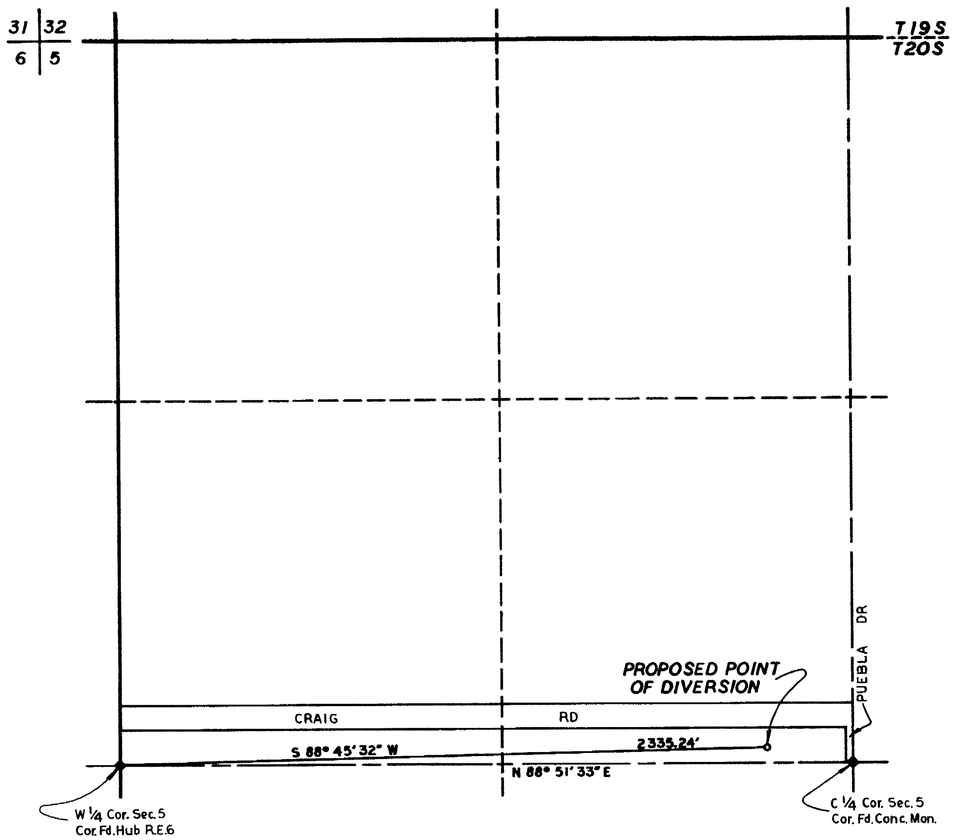

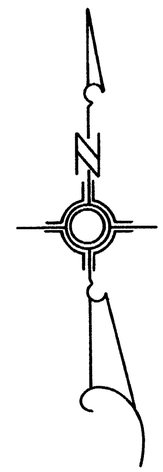

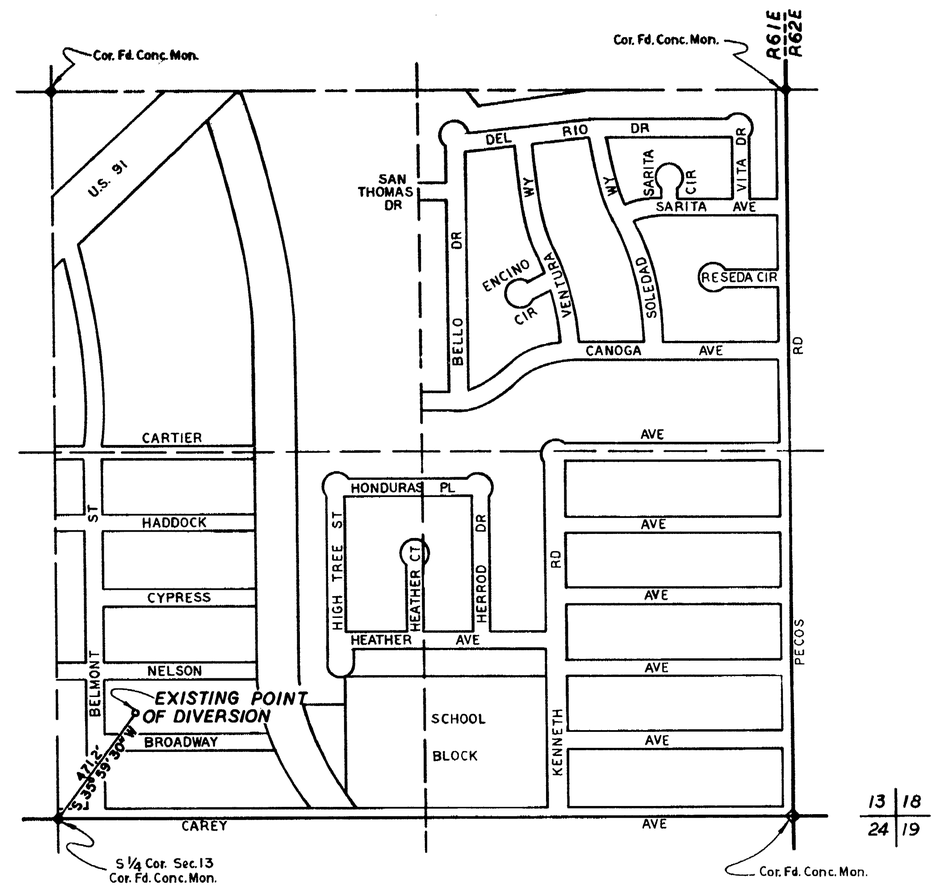

WILSHIRE VILLAGE

PROPOSED POINT OF DIVERSION UNDER PERMIT NO. 20003, SE 1/4 OF NW 1/4 OF SEC. 5, T20S, R62E, M.D.B. & M., NEVADA.

EAST VEGAS TRACT

EXISTING POINT OF DIVERSION UNDER PERMITS NO. 24106 AND NO. 13329, SW 1/4 OF SE 1/4 OF SEC. 13, T20S, R61E, M.D.B. & M., NEVADA.

STATE OF NEVADA
COUNTY OF CLARK

I, JACK H. MITCHELL, BEING FIRST DULY SWORN DO DISPOSE AND SAY THAT THESE MAPS CONSISTING OF THREE SHEETS HAVE BEEN CORRECTLY DRAWN TO THE INDICATED SCALE FROM EXISTING RECORDS ON FILE IN THE OFFICE OF THE STATE ENGINEER, STATE OF NEVADA, THAT THEY TRULY AND ACCURATELY REPRESENT THE LOCATION AND EXTENT OF WORKS USED TO DIVERT WATER FROM AN UNDERGROUND SOURCE BY THE CITY OF NORTH LAS VEGAS, NEVADA FOR MUNICIPAL PURPOSES.

Jack H Mitchell STATE WATER RIGHTS SURVEYOR NO. 423

SUBSCRIBED AND SWORN BEFORE ME THIS 27TH DAY OF JULY 1973

Frank D. Allen FRANK D. ALLEN – NOTARY PUBLIC IN AND FOR CLARK COUNTY, NEVADA. MY COMMISSION EXPIRES OCTOBER 10, 1975.

FRANK D. ALLEN
Notary Public–State of Nevada
COUNTY OF CLARK
My Commission Expires Oct. 10, 1975

27712 CERTIFICATE No. 8517 ISSUED 7/16/75
27710 CERTIFICATE No. 8894 ISSUED 1-13-77

SCALE: 1" = 300'

OFFICE
STATE ENGINEER
1973 AUG 24 AM 10 06

FILED
AUG 24 1973
STATE ENGINEER'S OFFICE

MAP TO ACCOMPANY APPLICATION FOR PERMISSION TO CHANGE THE POINT OF DIVERSION, PLACE OF USE AND MANNER OF USE UNDER PERMITS NO. 24106 AND NO. 13329 BY THE CITY OF NORTH LAS VEGAS, NEVADA FOR MUNICIPAL PURPOSES FROM AN UNDERGROUND SOURCE.

27712 27713 27710

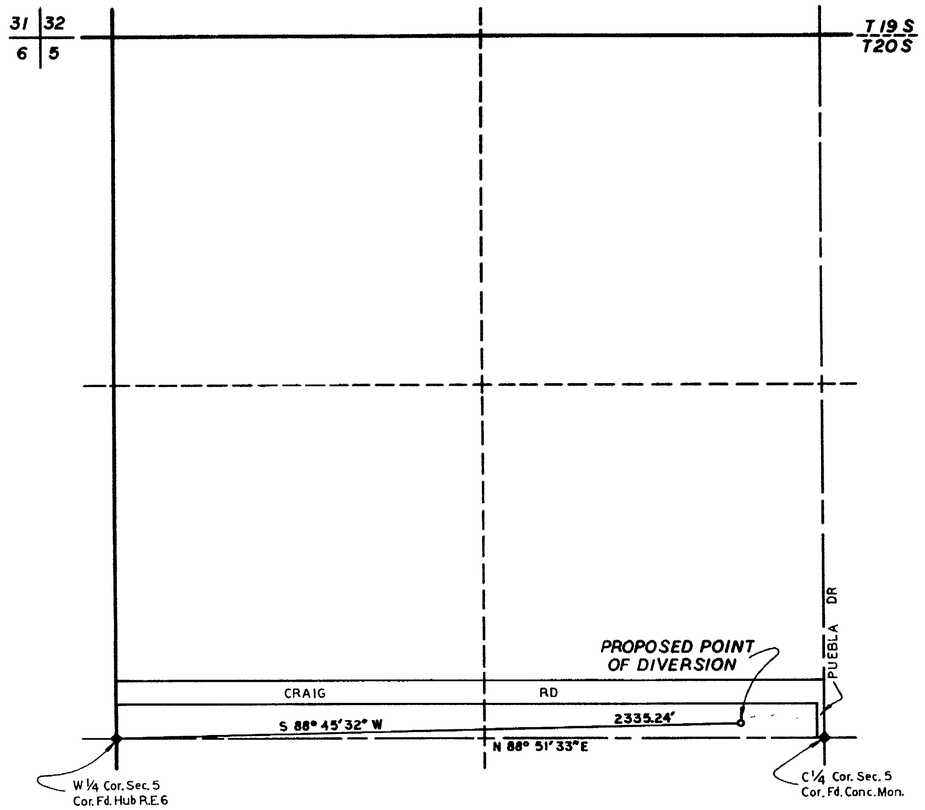

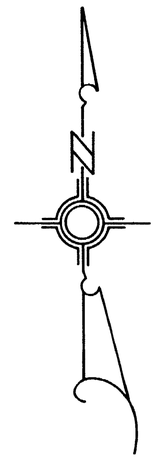

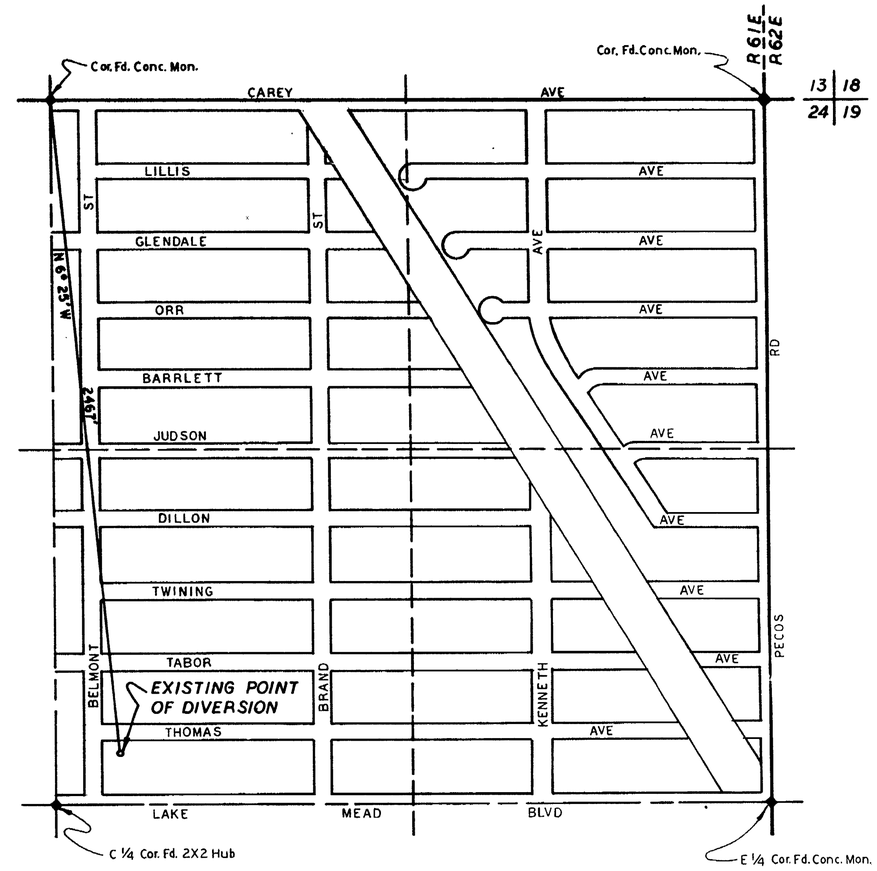

WILSHIRE VILLAGE

PROPOSED POINT OF DIVERSION UNDER PERMIT NO. 20003, SE 1/4 OF NW 1/4 OF SEC. 5, T20S, R62E, M.D.B. & M., NEVADA.

EAST VEGAS TRACT

EXISTING POINT OF DIVERSION UNDER PERMIT NO. 13331, SW 1/4 OF NE 1/4 OF SEC. 24, T20S, R61E, M.D.B. & M., NEVADA.

SCALE: 1" = 300'

MAP TO ACCOMPANY APPLICATION FOR PERMISSION TO CHANGE THE POINT OF DIVERSION, PLACE OF USE AND MANNER OF USE UNDER PERMIT NO. 13331 BY THE CITY OF NORTH LAS VEGAS FOR MUNICIPAL PURPOSES FROM AN UNDERGROUND SOURCE.

FILED
AUG 24 1973
STATE ENGINEER'S OFFICE

OFFICE
STATE ENGINEER
1973 AUG 24 AM 10 08

27710 27713 27712

City Boundary Map
and
Proposed Place of Use

Townships 19 & 20 South , Ranges 60 , 61 , and 62 East , M.D.B. & M.

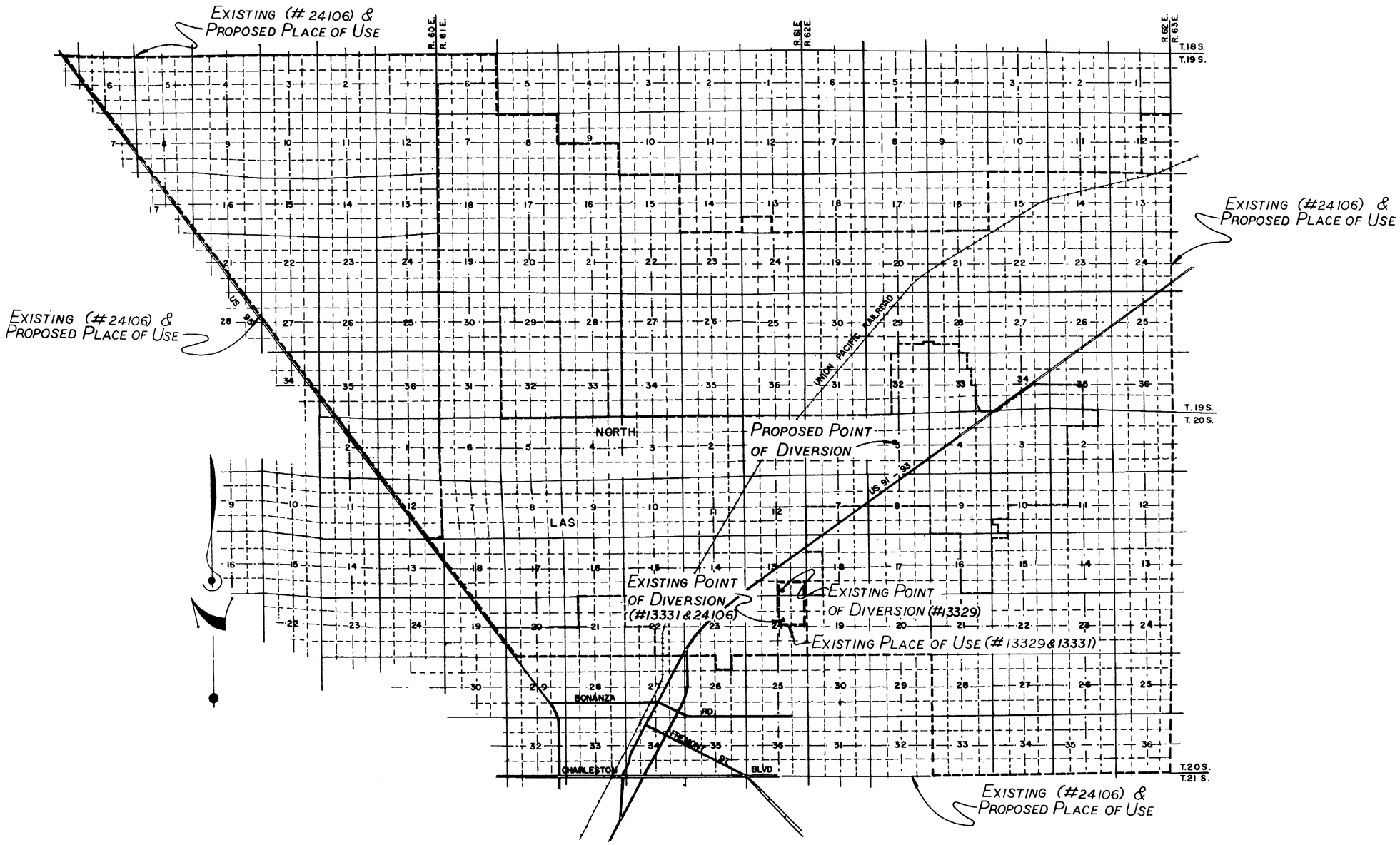

SCALE 1" = 5280'

27713 CERTIFICATE No. 9021 ISSUED 4-29-77

FILED
AUG 24 1973
STATE ENGINEER'S OFFICE

OFFICE
STATE ENGINEER
1973 AUG 24 AM 10 09

Map to Accompany Application for Permission to Change the Point of Diversion, Place of Use and Manner of Use Under Permits No. 13329, 13331 and 24106 by the City of North Las Vegas, Nevada for Municipal Purposes from an Underground Source.

27713 27712 27710