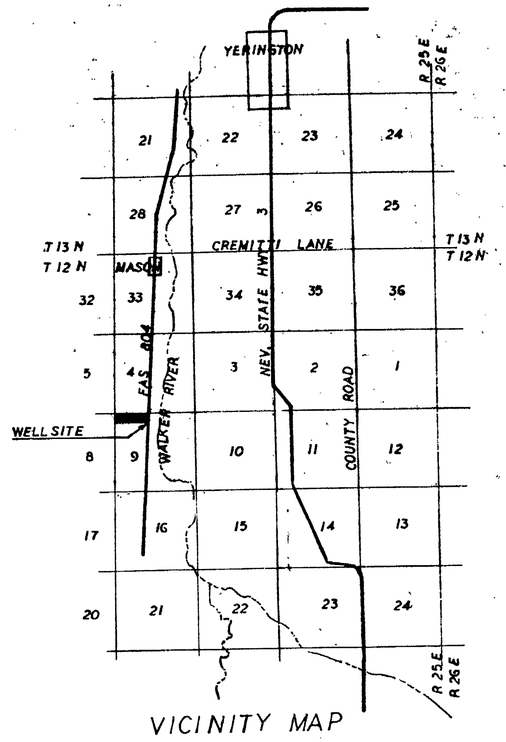

VICINITY MAP

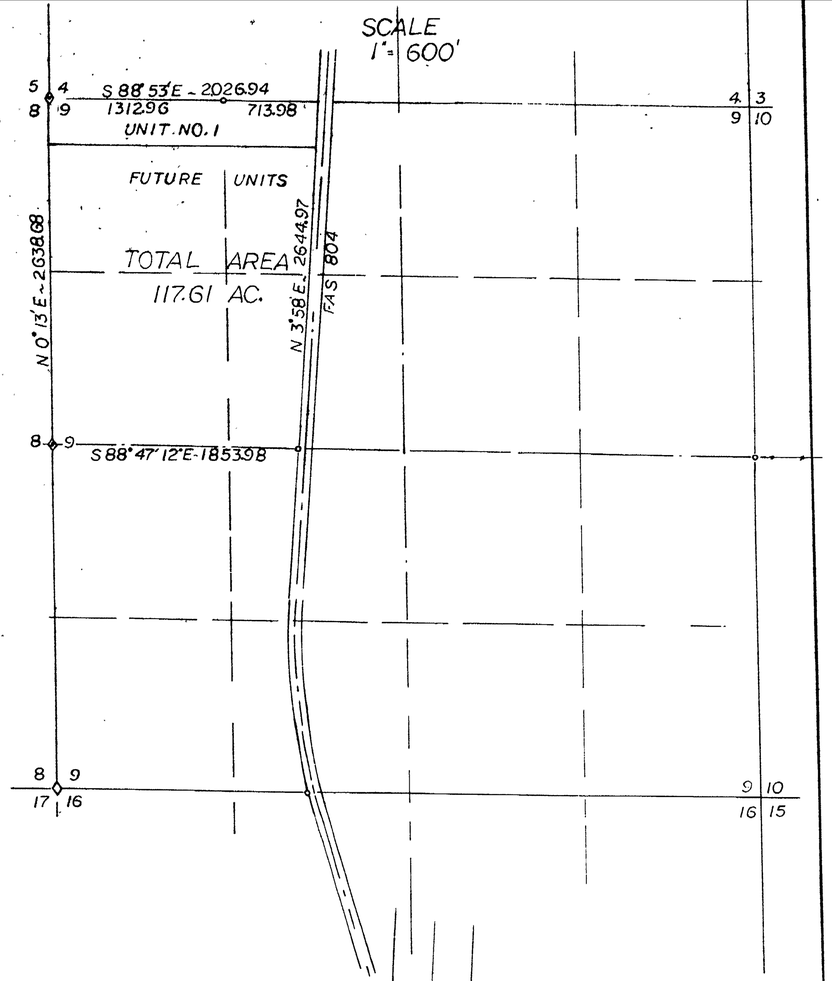

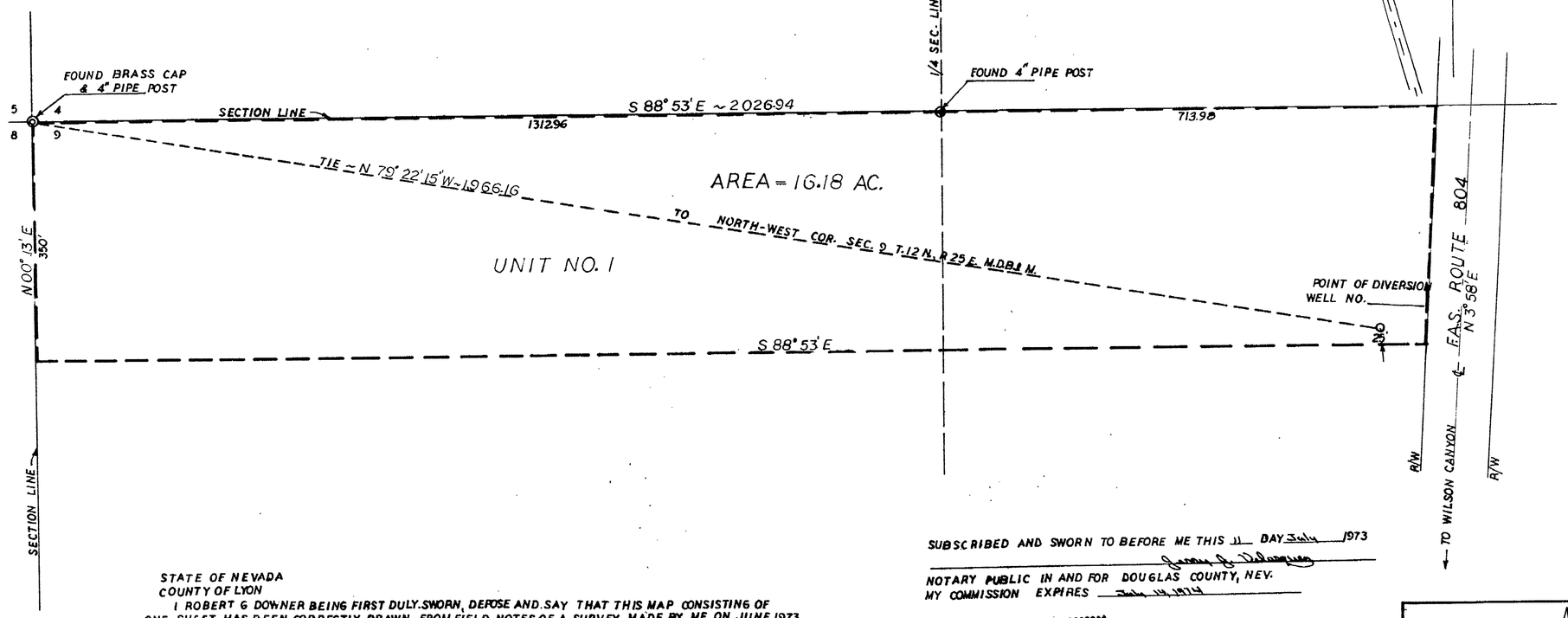

STATE OF NEVADA
COUNTY OF LYON

I ROBERT G DOWNER BEING FIRST DULY SWORN, DEPOSE AND SAY THAT THIS MAP CONSISTING OF ONE SHEET HAS BEEN CORRECTLY DRAWN FROM FIELD NOTES OF A SURVEY MADE BY ME ON JUNE 1973 THAT IT TRULY AND CORRECTLY REPRESENTS THE LOCATION AND EXTENT OF WORKS PROPOSED TO DIVERT WATER FROM WELL NO._____ IN DOUGLAS CO., BY DON & TIBBALS FOR QUASI-MUNICIPAL PURPOSES; THAT THE PROPOSED POINT OF DIVERSION AND THE BOUNDARY OF ALL LANDS, SHOWN BY MEETS & BOUNDS, WHERE WATER FROM A WELL WILL BE USED FOR QUASI-MUNICIPAL PURPOSES ARE FULLY AND CORRECTLY DESIGNATED HEREON.

Robert G. Downer
STATE WATER RIGHT SURVEYOR NO. 393

SUBSCRIBED AND SWORN TO BEFORE ME THIS 11 DAY July 1973

Jerry J. Velasquez
NOTARY PUBLIC IN AND FOR DOUGLAS COUNTY, NEV.
MY COMMISSION EXPIRES July 14, 1974

DOUGLAS COUNTY
JERRY J. VELASQUEZ
NOTARY PUBLIC, STATE OF NEVADA
MY COMMISSION EXPIRES JULY 14, 1974

BAR SCALE
0 1 2 3 4
SCALE HUNDREDS

FILED
JUL 12 1973
STATE ENGINEER'S OFFICE

MAP
TO ACCOMPANY APPLICATION TO APPROPRIATE WATER FOR QUASI-MUNICIPAL PURPOSES FROM A WELL, PERMIT NO._____
BY DON & TIBBALS
SCALE 1" = 100'

DOWNER ENGINEERING GARDNERVILLE, NEV.

27617