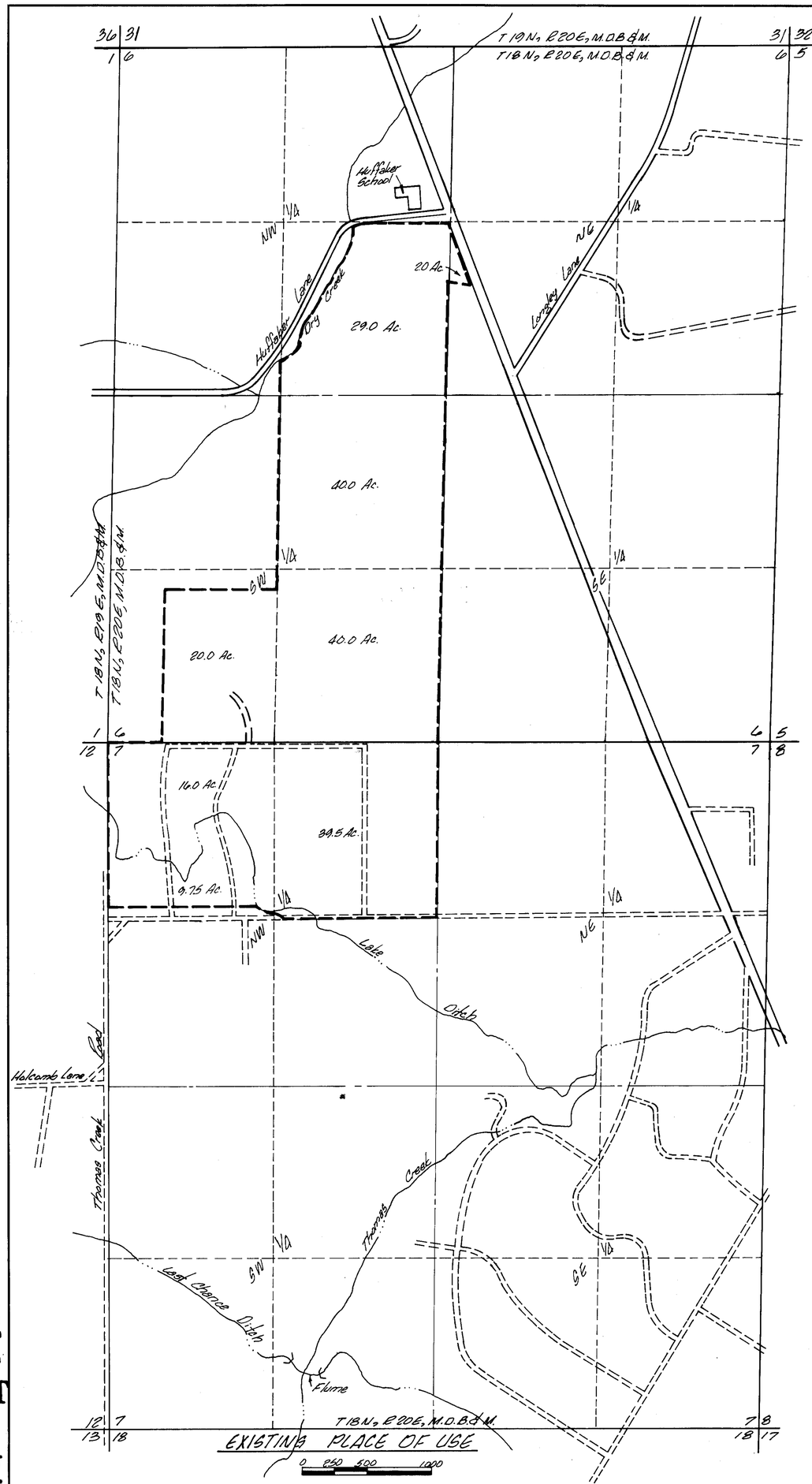

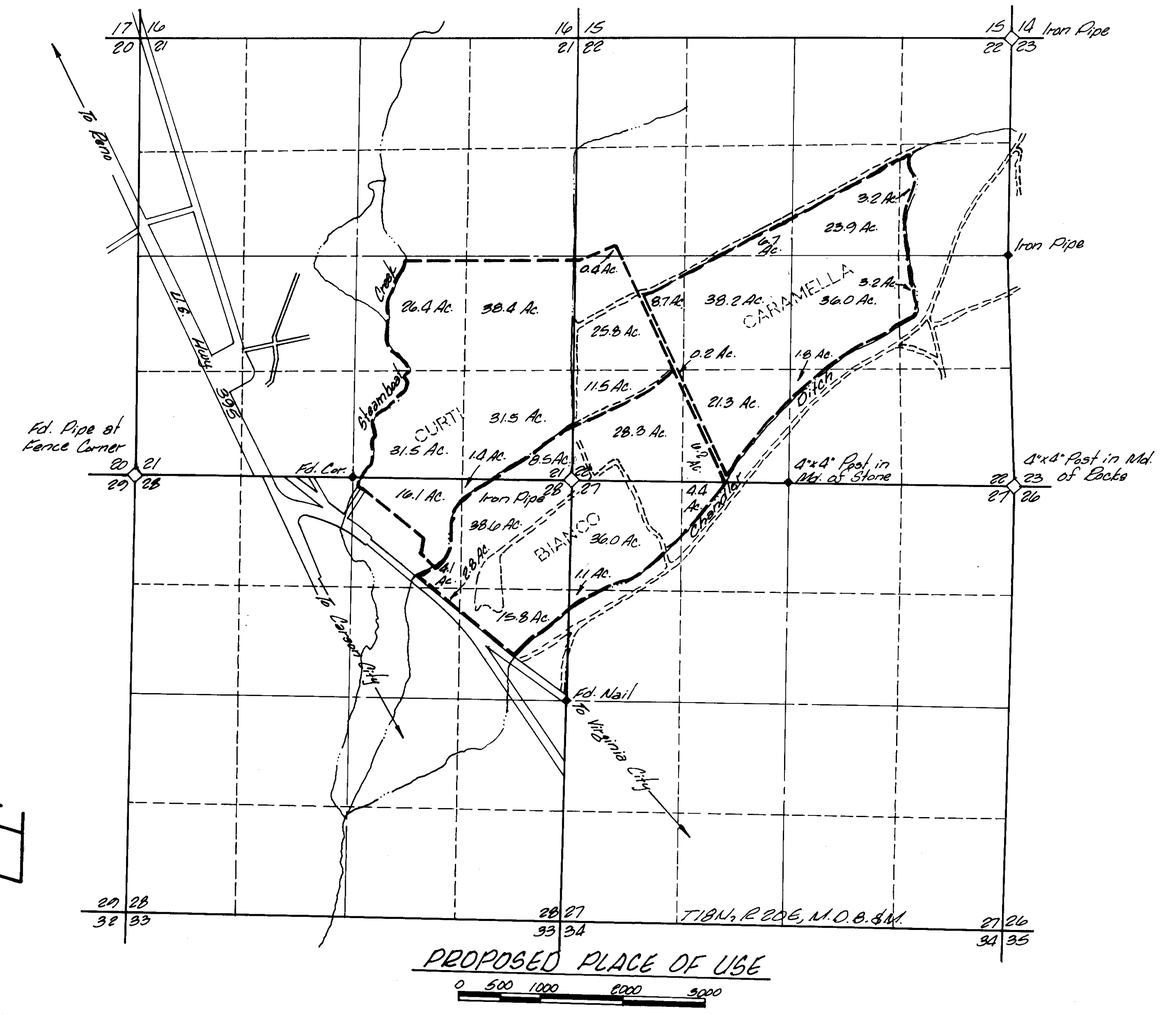

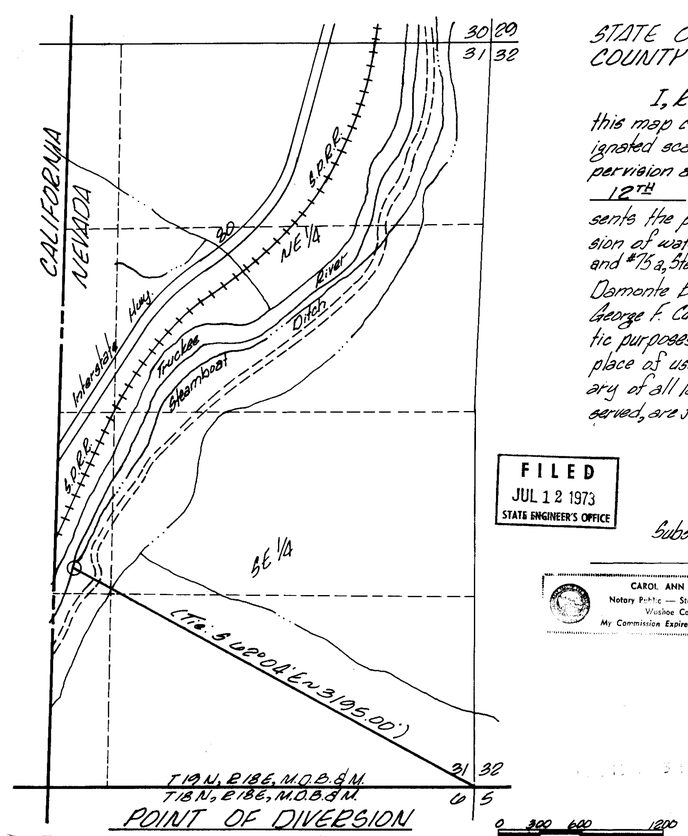

STATE OF NEVADA
COUNTY OF WASHOE ss

I, Richard W. Arden, being first duly sworn, depose and say that this map consisting of one sheet, has been correctly drawn to the designated scale from field notes of a survey made by me or under my supervision and direction, between the 22ND day of MAR 1972, and the 12TH day of JULY, 1973, that it truly and correctly represents the proposed extent, location of the place of use and point of diversion of water heretofore appropriated under Truckee River Decreed Right #75 and #75a, Steamboat Ditch, in Washoe County by Ubaldo J. Bianco and Emily Damonte Bianco, Ben Caramella and Cecile Damonte Caramella, and George F. Curti and Gladys A. Curti for irrigation, stockwatering, and domestic purposes. That the point of diversion, proposed place of use, existing place of use, the location and names of all other works, and the boundary of all lands showing by 40-acre subdivisions, the area proposed to be served, are fully and correctly designated thereon.

Richard W. Arden
RICHARD W. ARDEN
State Water Right Surveyor No. 307

FILED
JUL 12 1973
STATE ENGINEER'S OFFICE

Subscribed and sworn to before me on this 12TH day of July, 1973.

Carol Ann Adams
Notary Public

CAROL ANN ADAMS
Notary Public — State of Nevada
Washoe County
My Commission Expires June 25, 1975

MAP
TO ACCOMPANY APPLICATION
TO CHANGE PLACE OF USE
UNDER DECREED RIGHT NO. 75 & 75a
FOR IRRIGATION, STOCKWATERING
AND DOMESTIC PURPOSES
IN WASHOE COUNTY
BY UBALDO J. BIANCO AND EMILY DAMONTE BIANCO,
BEN CARAMELLA AND CECILE DAMONTE CARAMELLA
AND GEORGE F. CURTI AND GLADYS A. CURTI
FROM TRUCKEE RIVER WATER

SE & A CONSULTING ENGINEERS PLANNERS
950 INDUSTRIAL WAY
SPARKS, NEVADA

JOB NO. 2417
JULY 2, 1973

81836
81835
81834
81833
80853 T
80852 T
80851 T
80850 T
79202
79201
78448T
78439T
78438T 78437T 78436T 77017T 76995T 76994T 76993T 76992T 75501T 75500T 75499T 75498T 74123 74122 74121 74120 27597 27596 27595