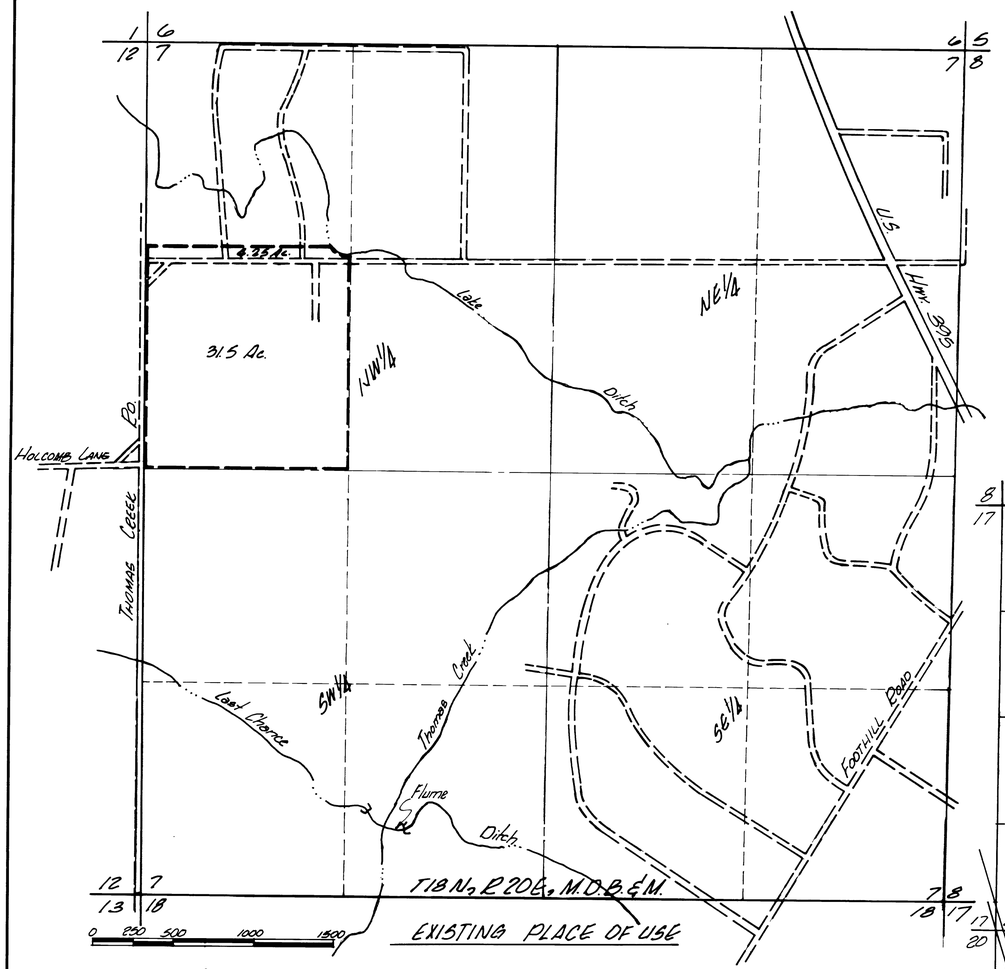

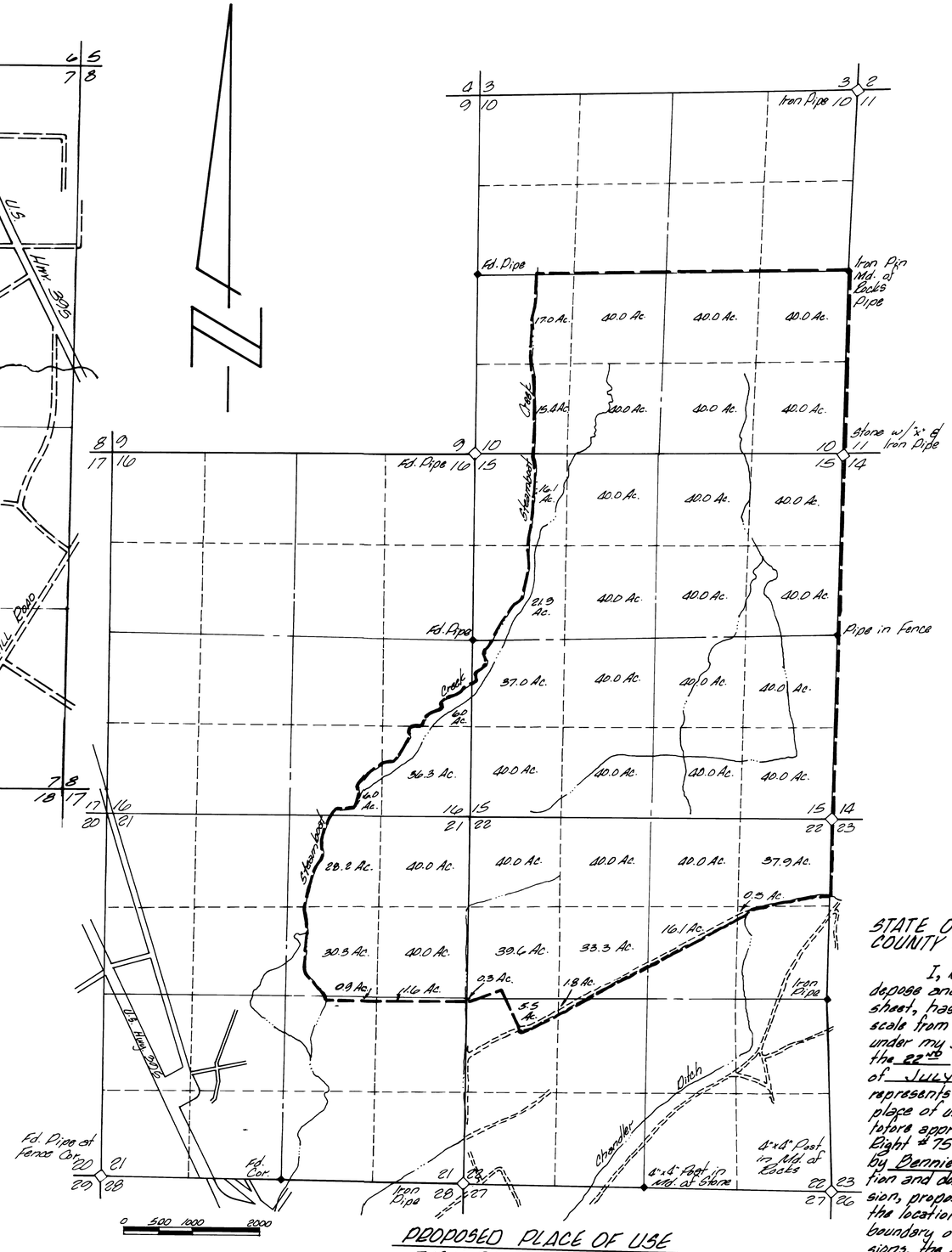

PROPOSED PLACE OF USE
T18N, R20E, M.D.B.&M.

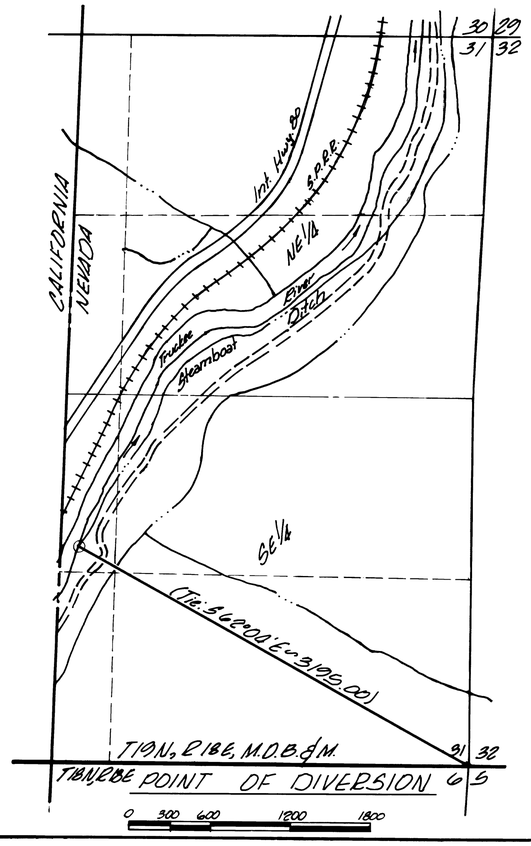

STATE OF NEVADA
COUNTY OF WASHOE ss

I, Richard W. Arden, being first duly sworn, depose and say that this map consisting of one sheet, has been correctly drawn to the designated scale from field notes of a survey made by me, or under my supervision and direction, between the 22ND day of MAR 1972, and the 12TH day of JULY, 1973, that it truly and correctly represents the proposed extent, location of the place of use and point of diversion of water heretofore appropriated under Truckee River Decreed Right #75, Steamboat Ditch, in Washoe County by Bennie J. and Eva Damonte for irrigation and domestic purposes. That the point of diversion, proposed place of use, existing place of use, the location and names of all other works, and the boundary of all lands showing by 40-acre subdivisions, the area proposed to be served, are fully and correctly designated thereon.

Richard W. Arden
RICHARD W. ARDEN
State Water Right Surveyor #307

Subscribed and sworn to before me on this 12TH day of JULY, 1973.

Carol Ann Adams
Notary Public

CAROL ANN ADAMS
Notary Public — State of Nevada
My Commission Expires June 25, 1975

FILED
JUL 12 1973
STATE ENGINEER'S OFFICE

MAP
TO ACCOMPANY APPLICATION
TO CHANGE PLACE OF USE
UNDER DECREED RIGHT NO. 75
FOR IRRIGATION, STOCKWATERING,
AND DOMESTIC PURPOSES
IN WASHOE COUNTY
BY BENNIE J. AND EVA DAMONTE
FROM TRUCKEE RIVER WATER

SE & A CONSULTING ENGINEERS / PLANNERS JOB NO. 2417

58724 27594

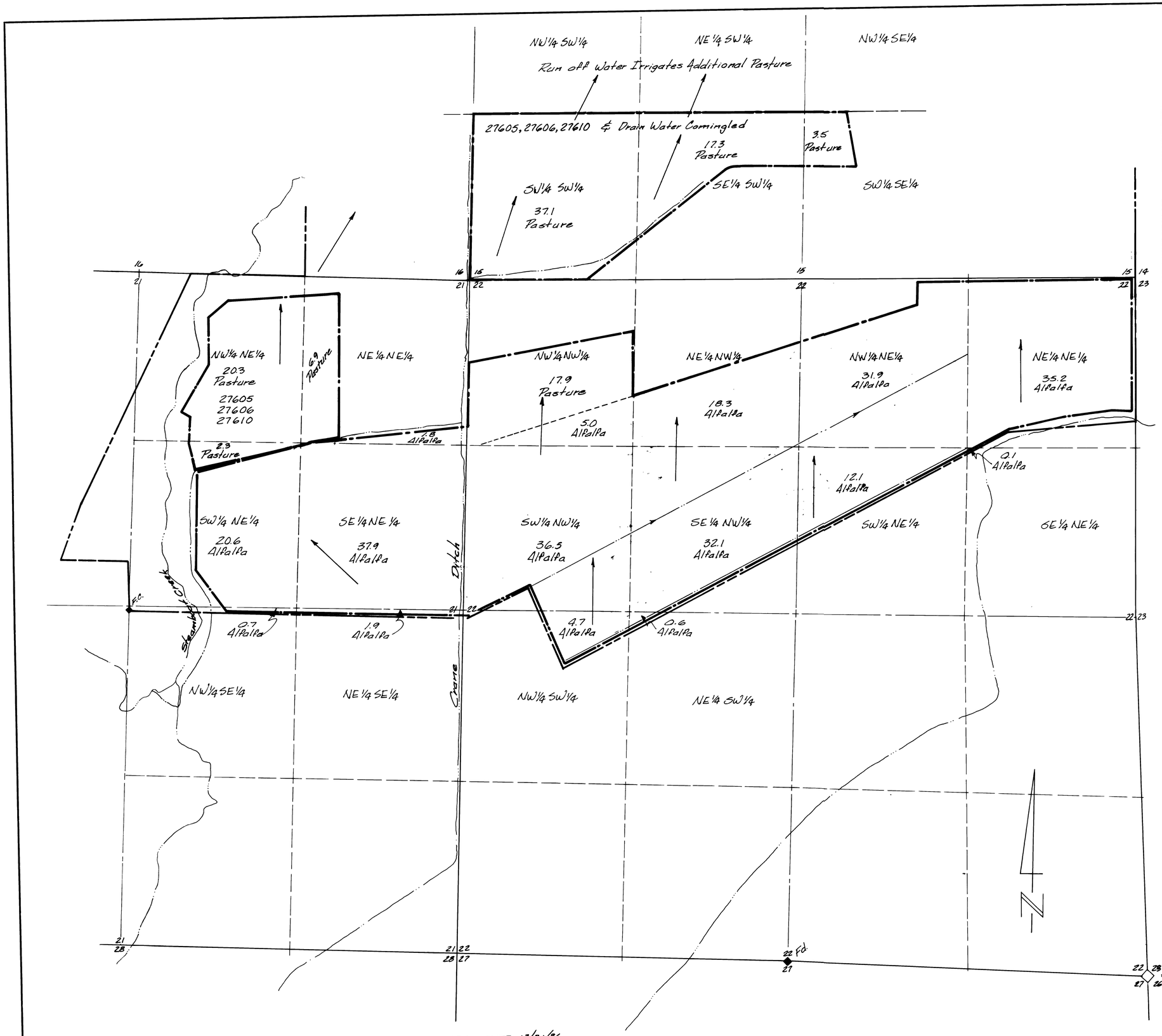

SECTION	SUBDIVISION	TOWN SHIP	RANGE	CULTIVATED ACREAGE	DESCRIPTION OF CULTURE	DATE OF FIRST CULTURE
21	NE 1/4 NE 1/4	18N	20E	1.8	ALFALFA	UNDER ORR DITCH
"	SW1/4 NE1/4	"	"	20.6	"	DECREE WASHOE
"	SE1/4 NE1/4	"	"	37.9	"	LAKE
"	NW1/4 SE1/4	"	"	0.7	"	"
"	NE 1/4 SE1/4	"	"	1.9	"	"
22	NW1/4 NW1/4	"	"	5.0	ALFALFA	"
"	"	"	"	17.9	PASTURE	"
"	SW1/4 NW1/4	"	"	36.5	ALFALFA	"
"	"	"	"	0.1	PASTURE	"
"	SE1/4 NW1/4	"	"	32.1	ALFALFA	"
"	NE1/4 NW1/4	"	"	18.3	"	"
"	NW1/4 SW1/4	"	"	4.7	"	"
"	NE1/4 SW1/4	"	"	0.6	"	"
"	NE1/4 NE1/4	"	"	35.2	"	"
"	SE1/4 NE1/4	"	"	0.1	"	"
"	SW1/4 NE1/4	"	"	12.1	"	"
"	NW1/4 NE1/4	"	"	31.9	"	"
	TOTAL			257.3		
21	NW1/4 NE1/4	18	20	20.3	PASTURE	UNDER ORR DITCH
"	NE1/4 NE1/4	"	"	6.9	"	DECREE WASHOE
"	SW1/4 NE1/4	"	"	2.3	"	LAKE
15	SW1/4 SW1/4	"	"	37.1	"	"
"	SE1/4 SW1/4	"	"	17.3	"	"
"	SW1/4 SE1/4	"	"	3.5	"	"
	TOTAL			87.4		

STEAMBOAT DITCH APP. NO. 27594

LAST CHANCE DITCH APP. NO'S 27605, 27606, 27610

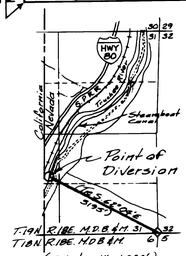

Steamboat
27594

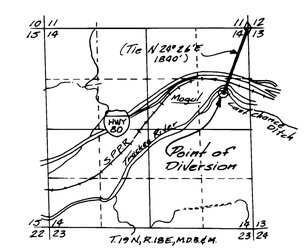

Last Chance
27605, 27606, 27610

Points of Diversion

State of Nevada
County of Washoe } ss:

I, Richard W. Arden, being first duly sworn, depose and say that this map, consisting of one sheet, has been correctly drawn to the designated scale from field notes of a survey made under my supervision and direction, on the 20th day of June, 1977; that it truly and correctly represents the proposed location and extent of the works used to divert water from Truckee River Steamboat Canal & Last Chance Ditch in Washoe County for Irrigation Stockwater & Domestic Purposes by BENNIE J. & EVA DAMONTE under Application Nos. 27594, 27605, 27606 & 27610. That the point of diversion, the location, size of the diverting channel, location and description of all measuring devices, the Location and extent of lands owned or controlled by the applicant upon which water applied for under Application Nos 27594, 27605, 27606 & 27610 is used, together with the area and kind of culture in each 40 Acre Subdivision, and the locations and names of all other works or streams which are crossed by or Connected with said works are fully and correctly designated thereon.

Richard W. Arden

Richard W. Arden
State Water Right Surveyor No. 307

Subscribed and sworn before me this 22nd day of June, 1977. Notary Public in and for Washoe County, Nevada.

Carol Ann Adams

CAROL ANN ADAMS
Notary Public - State of Nevada
Washoe County
My Commission Expires June 25, 1979

400 200 0 400 800 1200
SCALE: 1" = 400'

27605 CERTIFICATE NO. 9695 ISSUED 12/21/81
27610 CERTIFICATE NO. 9696 ISSUED 12/21/81
CERTIFICATE NO. ISSUED

Note:
Denotes Direction of Irrigational Flow.
Denotes Boundary.
Denotes Place of Use.
Ditch.

Note:
Section Corners Not Found Unless Indicated.

FILED
JUN 23 1977
STATE ENGINEER'S OFFICE

MAP
TO ACCOMPANY PROOF OF BENEFICIAL USE
UNDER APPLICATION NO. 27594, 27605, 27606, 27610
IRRIGATION, STOCKWATER AND DOMESTIC PURPOSES
BENNIE J. & EVA DAMONTE
CLAIMS 75, 368, 498 & 431 — ORR DITCH FINAL DECREE
WASHOE COUNTY, NEVADA

seal ENGINEERING & SURVEYING
950 Industrial Way
Sparks, Nevada

JOB NO. 97-003-371
DATE June 20, 1977
DR. R.H.S.

Abrogated 35983

Abrogated – 35986

68724

64481 64480 64479 64115-T 64113-T 64112-T 60698 27610 27606 27605 27594