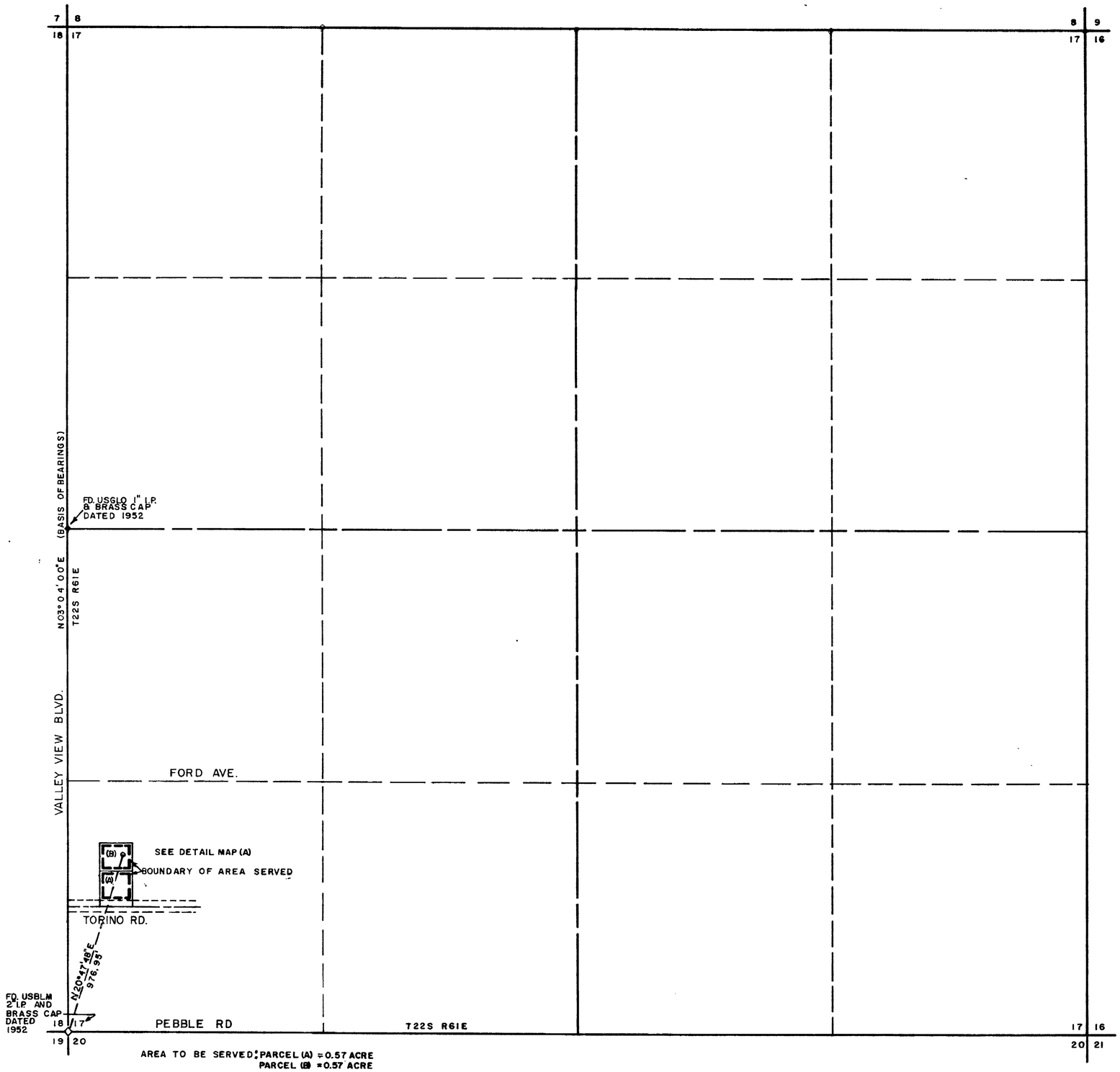

AREA TO BE SERVED: PARCEL (A) = 0.57 ACRE
PARCEL (B) = 0.57 ACRE

SCALE 1" = 300'
BASIS OF BEARINGS
℄ VALLEY VIEW BLVD
N03° 04' 00" E

STATE OF NEVADA SS
COUNTY OF CLARK

I, **RUSSELL AVERY**, BEING FIRST DULY SWORN, DEBASE AND SAY THAT THIS MAP, CONSISTING OF 1 SHEET, HAS BEEN CORRECTLY DRAWN TO THE DESIGNATED SCALE FROM FIELD NOTES OF A SURVEY MADE BY ME OR UNDER MY DIRECTION ON THE 8TH DAY OF MAY, 1973, THAT IT TRULY AND CORRECTLY REPRESENTS THE PROPOSED LOCATION AND EXTENT OF THE WORKS USED TO DIVERT WATER FROM AN UNDERGROUND SOURCE IN CLARK COUNTY, NEVADA BY GEO. & GRACE SHUMWAY FOR QUASI-MUNICIPAL PURPOSES, THAT THE POINT OF DIVERSION, PLACE OF USE, AND MANNER OF USE ARE FULLY AND CORRECTLY DESIGNATED HEREON.

REGISTERED PROFESSIONAL ENGINEER — RUSSELL AVERY — CIVIL — No. 2982 — STATE OF NEVADA
REGISTERED LAND SURVEYOR — RUSSELL AVERY — No. 2982 — STATE OF NEVADA

Russell Avery
STATE WATER RIGHTS SURVEYOR NO. 339

SUBSCRIBED AND SWORN TO ME THIS 8th day of May, 1973

Judy Ness
NOTARY PUBLIC IN AND FOR CLARK COUNTY, NEVADA

Notary Public State of Nevada
CLARK COUNTY
JUDY NESS
My Commission Expires [illegible] 1976

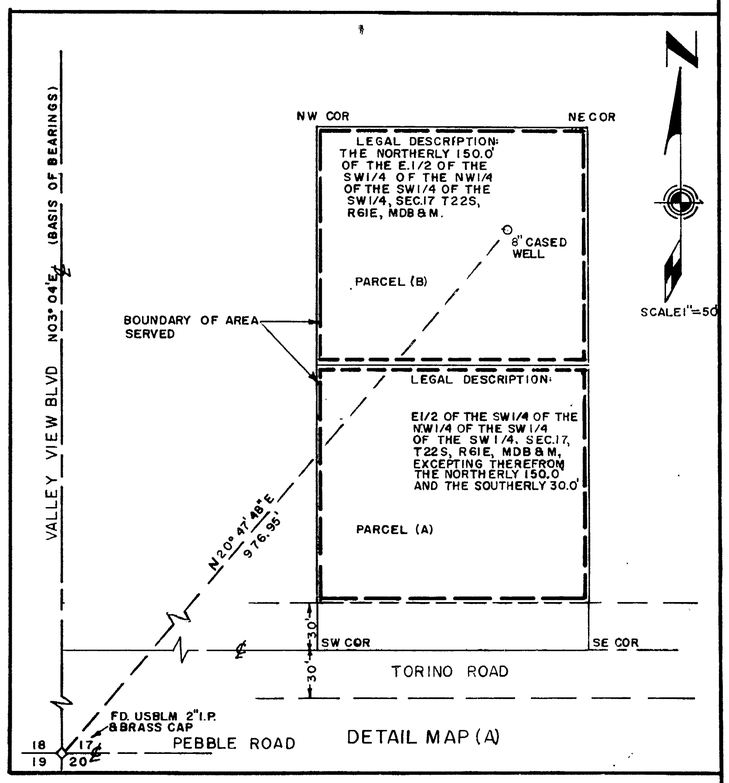

DETAIL MAP (A)



SCALE 1" = 300'

Revocable permit.

MAP TO ACCOMPANY APPLICATION TO APPROPRIATE WATER FROM AN UNDERGOUND SOURCE

FOR: QUASI-MUNICIPAL SUBDIVISION PURPOSES
BY: GEORGE & GRACE SHUMWAY

CLARK COUNTY NEVADA
AVERY AND ASSOCIATES
CONSULTING ENGINEERS & SURVEYORS
308 E. SAHARA
LAS VEGAS, NEVADA

FILED
JUN 6 1973
STATE ENGINEER'S OFFICE

27483 C1-8