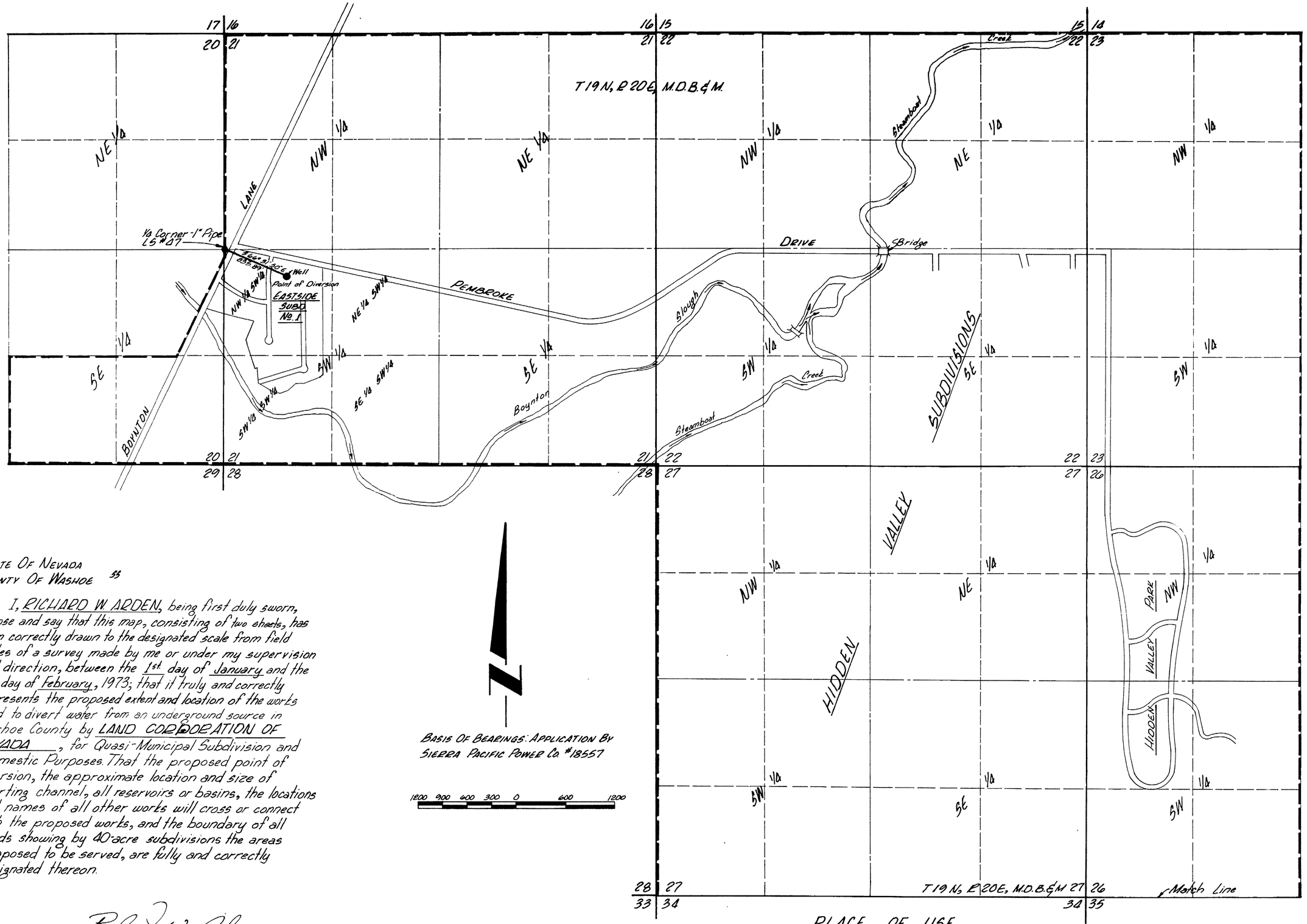

Basis of Bearings: Application by Sierra Pacific Power Co. #18557

1200 900 600 300 0 600 1200

STATE OF NEVADA
COUNTY OF WASHOE ss

I, RICHARD W. ARDEN, being first duly sworn, depose and say that this map, consisting of two sheets, has been correctly drawn to the designated scale from field notes of a survey made by me or under my supervision and direction, between the 1st day of January and the 1st day of February, 1973; that it truly and correctly represents the proposed extent and location of the works used to divert water from an underground source in Washoe County by LAND CORPORATION OF NEVADA, for Quasi-Municipal Subdivision and Domestic Purposes. That the proposed point of diversion, the approximate location and size of diverting channel, all reservoirs or basins, the locations and names of all other works will cross or connect with the proposed works, and the boundary of all lands showing by 40-acre subdivisions the areas proposed to be served, are fully and correctly designated thereon.

Richard W. Arden
RICHARD W. ARDEN
State Water Right Surveyor No. 307

Subscribed and sworn to before me on this 19th day of March, 1973.

CAROL ANN ADAMS
Notary Public - State of Nevada
My Commission Expires June 25, 1975

Carol Ann Adams
Notary Public

PLACE OF USE

Por. SE 1/4 Sect. 20, Sections 21, 22, 27 & 34, W1/2 Sect. 23, W1/2 Sect. 26, & NW1/4 NW1/4 Sect. 35, T19N, R20E, M.D.B.&M.

FILED
MAR 23 1973
STATE ENGINEER'S OFFICE

OFFICE STATE ENGINEER
1973 MAR 23 PM 3 26

MAP
TO ACCOMPANY APPLICATION
TO APPROPRIATE WATER
FOR QUASI-MUNICIPAL SUB'N. & DOMESTIC PURPOSES
IN WASHOE COUNTY
LAND CORPORATION OF NEVADA
FROM AN UNDERGROUND SOURCE

SE & A CONSULTING ENGINEERS / PLANNERS
930 INDUSTRIAL WAY
SPARKS, NEVADA

JOB NO. 72426
MAR. 6, 1973

27372

Basis Of Bearings: Application By Sierra Pacific Power Co. #18557.

1200 900 600 300 0 600 1200

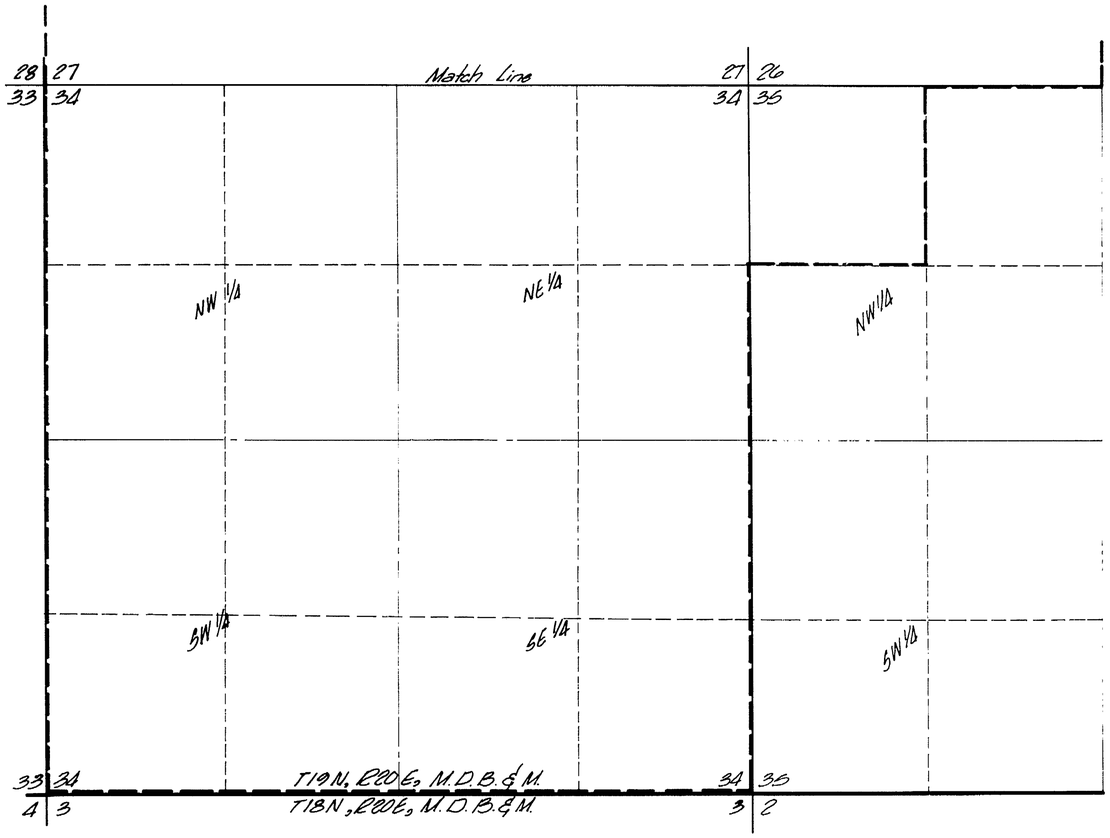

PLACE OF USE

Pos. SE 1/4 Sect. 20, Sections 21, 28, 27, & 34, W 1/2 Sect. 23, W 1/2 Sect. 26, & NW 1/4 NW 1/4 Sect. 35, T19 N, R20E, M.D.B. & M.

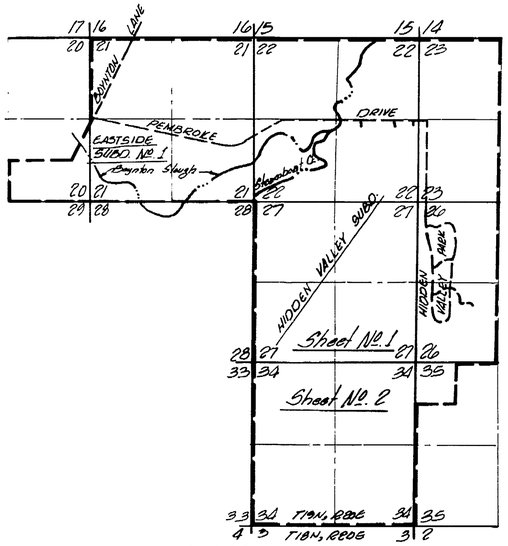

LOCATION MAP

No Scale

FILED
MAR 23 1973
STATE ENGINEER'S OFFICE

1973 MAR 23 PM 3 26

MAP
TO ACCOMPANY APPLICATION
TO APPROPRIATE WATER
FOR QUASI-MUNICIPAL SUB'N. & DOMESTIC PURPOSES
IN WASHOE COUNTY
LAND CORPORATION OF NEVADA
FROM AN UNDERGROUND SOURCE

SE & A CONSULTING ENGINEERS / PLANNERS
950 INDUSTRIAL WAY
SPARKS, NEVADA

JOB NO. 72426
MAR. 6, 1973

27372