WATER RIGHTS MAP

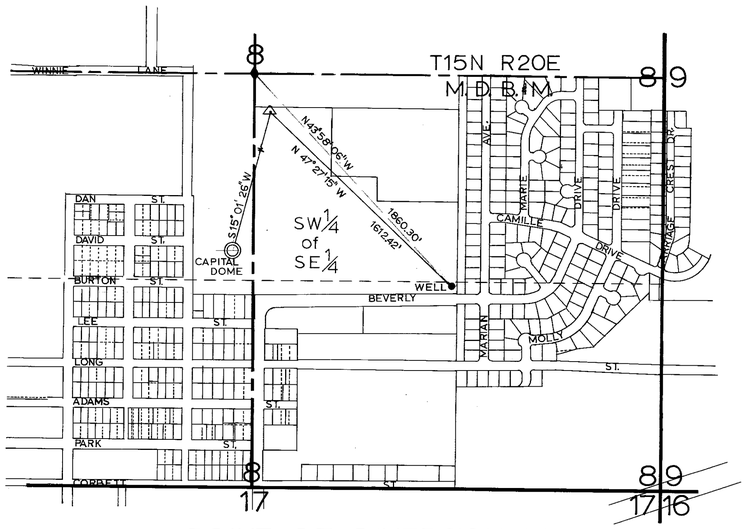

POINT OF DIVERSION MAP

APPLICATION SERIAL NO.

SCALE: 1" = 500'

BASIS OF BEARING: WAS ESTABLISHED FROM CARSON △ TO CAPITAL DOME, S 15° 01' 26" W

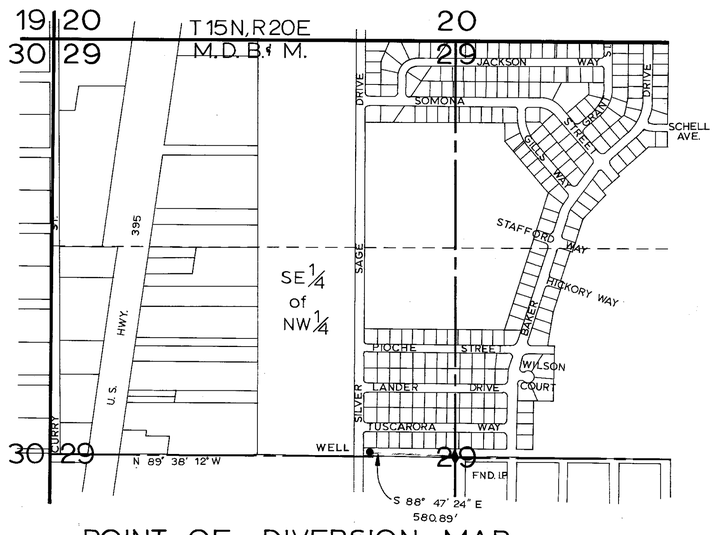

POINT OF DIVERSION MAP

APPLICATION SERIAL NO.

SCALE: 1" = 500'

BASIS OF BEARING: THE SOUTH PROPERTY LINE OF SKY RANCH UNIT 6 SUBDIVISION

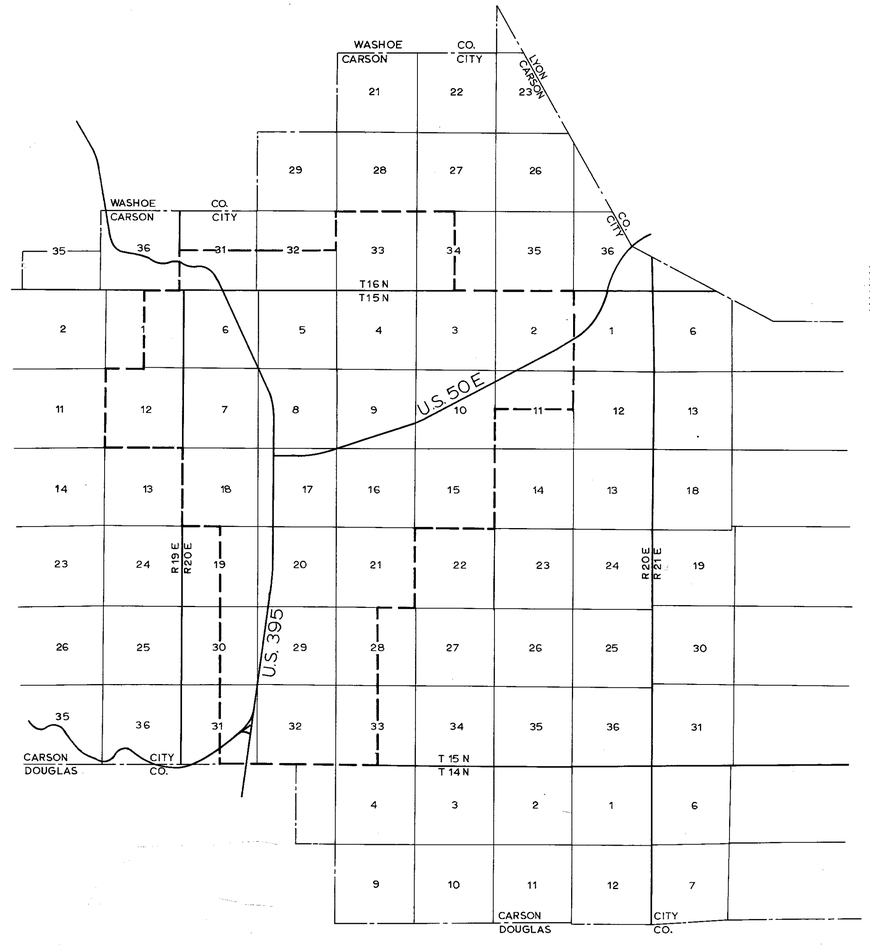

PLACE OF USE MAP

SCALE: 1 : 62,500

STATE OF NEVADA,
CARSON CITY

I, PAUL LUMOS, BEING FIRST DULY SWORN, DEPOSE AND SAY THAT THIS MAP CONSISTING OF 1 SHEET, HAS BEEN CORRECTLY DRAWN TO THE DESIGNATED SCALE FROM FIELD NOTES OF A SURVEY MADE UNDER MY SUPERVISION AND DIRECTION, BETWEEN THE 27TH DAY OF FEBRUARY, AND THE 28TH DAY OF FEBRUARY, 1973; THAT IT TRULY AND CORRECTLY REPRESENTS THE PROPOSED LOCATION AND EXTENT OF THE WORKS USED TO DIVERT WATER FROM UNDERGROUND SOURCE, IN CARSON CITY, BY CARSON CITY, FOR MUNICIPAL PURPOSES. THAT THE PROPOSED POINT OF DIVERSION, THE LOCATION AND NAMES OF ALL OTHER WORKS WHICH WILL CROSS OR CONNECT WITH THE PROPOSED WORKS, AND THE BOUNDARY OF ALL LANDS, SHOWING BY 40-ACRE SUBDIVISIONS THE AREAS PROPOSED TO BE USED, ARE FULLY AND CORRECTLY DESIGNATED THEREON.

PAUL LUMOS *421

SUBSCRIBED AND SWORN TO BEFORE ME THIS 1ST. DAY OF MARCH 1973.
NOTARY PUBLIC IN AND FOR CARSON CITY, NEVADA.

Marie Westenhoefer

MARIE WESTENHOEFER
Notary Public - State of Nevada
My Commission Expires Jan. 17, 1974

SCALE: AS SHOWN

27314 CERTIFICATE NO. 9871 ISSUED 3/11/82

FILED
MAR 1 1973
STATE ENGINEER'S OFFICE

MAP TO ACCOMPANY
PROOF OF APPROPRIATION
FOR MUNCIPAL PURPOSES
BY CARSON CITY, NEVADA
FROM UNDERGROUND SOURCE

78948 27314 27313