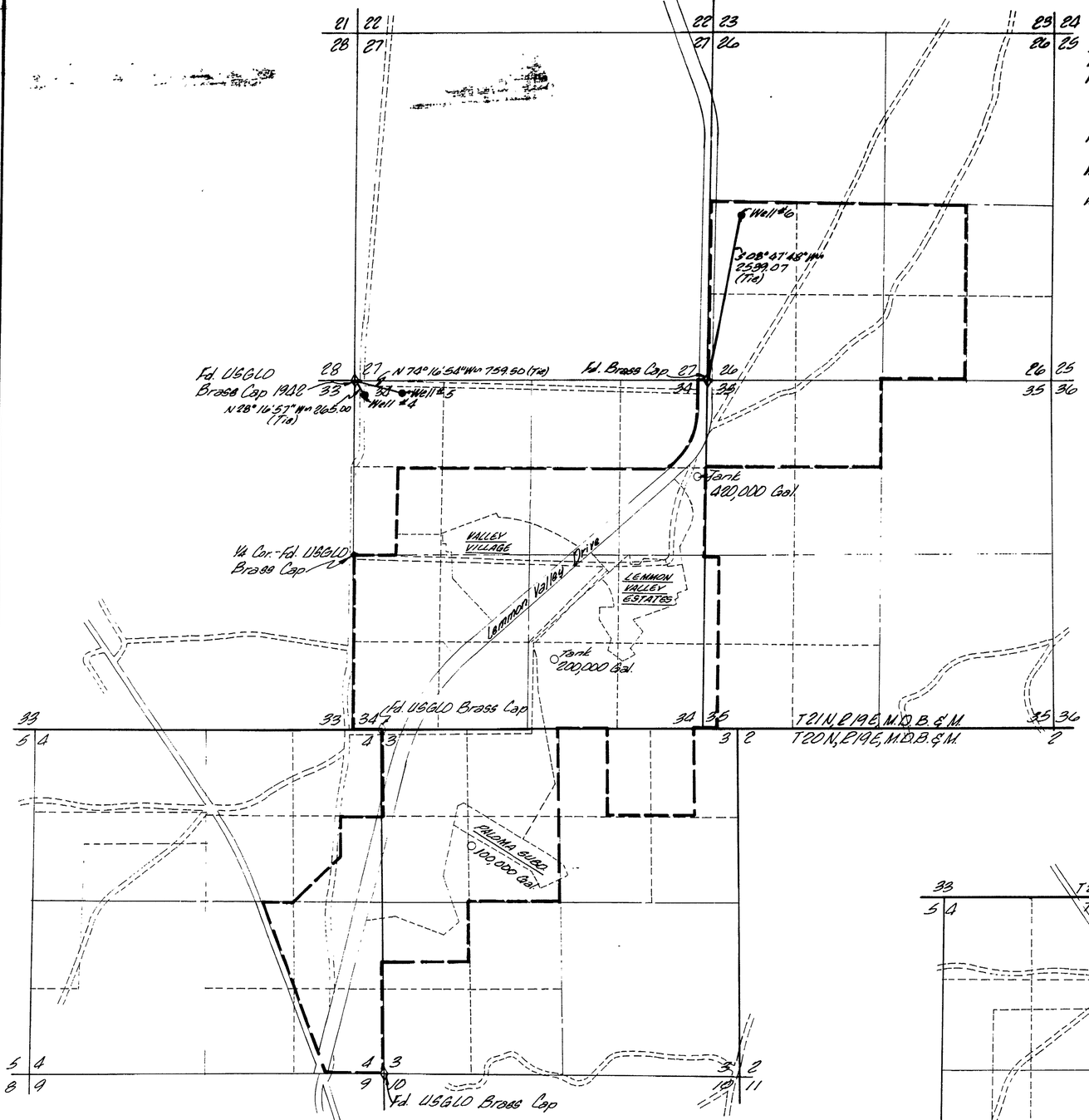

EXISTING PLACE OF USE
WELLS No. 4, 5, & 6

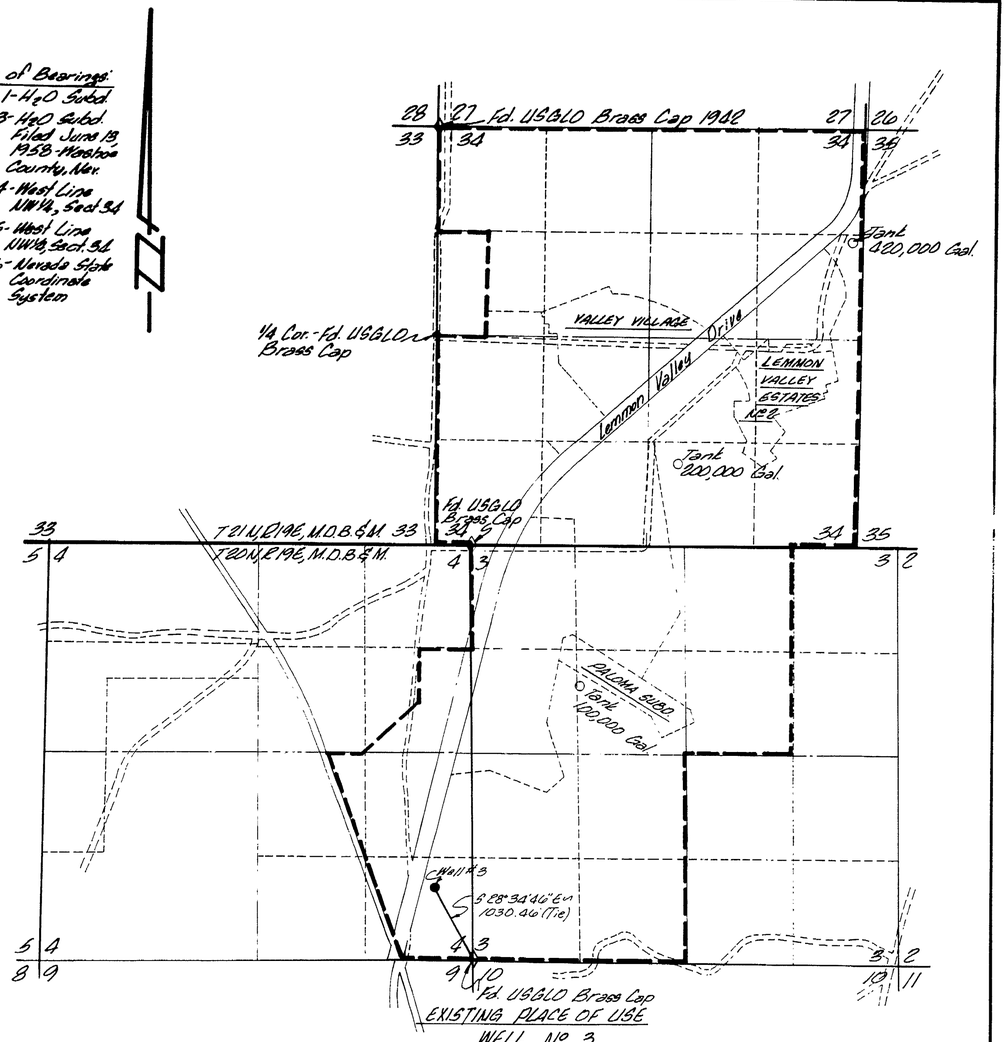

EXISTING PLACE OF USE
WELL No. 3

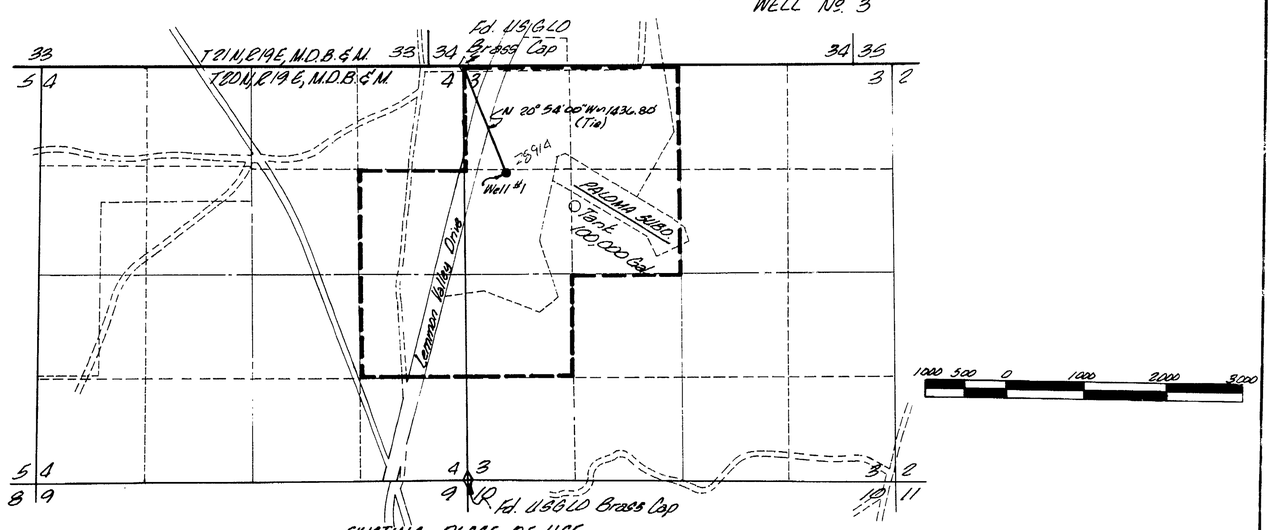

EXISTING PLACE OF USE
WELL No. 1

STATE OF NEVADA
COUNTY OF WASHOE ss

I, RICHARD W. ARDEN, being first duly sworn, depose and say that these maps, consisting of three sheets, have been correctly drawn to the designated scale from field notes of a survey made by me, or under my supervision and direction, between the 18th day of October, 1972, and the 10th day of January, 1973; that it truly and correctly represents the proposed location and extent of the Place of Use of water heretofore appropriated under Application No. 19690 Certificate Record No. 6016, Application No. 21765 Certificate Record No. 7558, and Applications No's. 26172, 26709, 26710, 26711, 25968, and 26171 from underground sources in Washoe County by VALLEY WATER COMPANY, for Quasi-Municipal Subdivision and Domestic Purposes.

That the point of diversion, proposed place of use, existing place of use, locations and names of all other works will cross or connect with the proposed works, and the boundary of all lands, showing by 40 acre subdivisions the areas proposed to be served, are fully and correctly designated thereon.

Richard W. Arden
RICHARD W. ARDEN
State Water Right Surveyor No. 307

Subscribed and sworn to before me on this 12th day of Jan, 1973.

CAROL ANN ADAMS
Notary Public — State of Nevada
Washoe County
My Commission Expires June 25, 1973

Carol Ann Adams
Notary Public

FILED
JAN 15 1973
STATE ENGINEER'S OFFICE

MAP
TO ACCOMPANY APPLICATIONS
TO CHANGE PLACE OF USE
FOR QUASI-MUNICIPAL SUBD. & DOMESTIC PURPOSES
IN WASHOE COUNTY
BY VALLEY WATER COMPANY
FROM UNDERGROUND SOURCES

SE & A CONSULTING ENGRS.
950 INDUSTRIAL WAY
SPARKS, NEVADA

JOB NO. 72468
JAN. 8, 1973

27241 27240 27239 27238 27237 27236 27235 27234 ← File Under

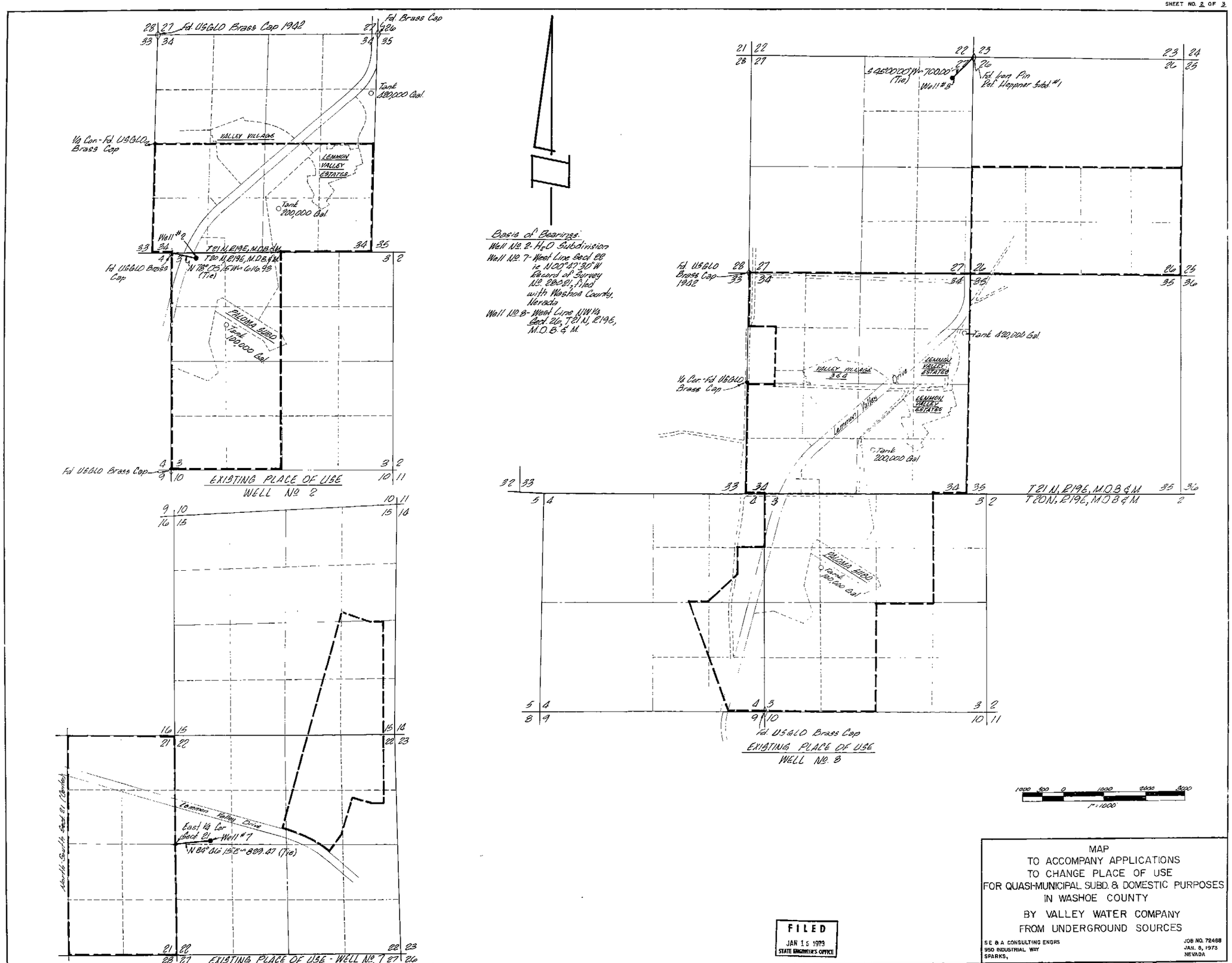

MAP
TO ACCOMPANY APPLICATIONS
TO CHANGE PLACE OF USE
FOR QUASI-MUNICIPAL SUBD. & DOMESTIC PURPOSES
IN WASHOE COUNTY
BY VALLEY WATER COMPANY
FROM UNDERGROUND SOURCES

SE & A CONSULTING ENGRS
950 INDUSTRIAL WAY
SPARKS,

JOB NO. 72488
JAN. 8, 1973
NEVADA

FILED
JAN 15 1973
STATE ENGINEER'S OFFICE

27241 27240 27239 27238 27237 27236 27235 27234 ← File Under

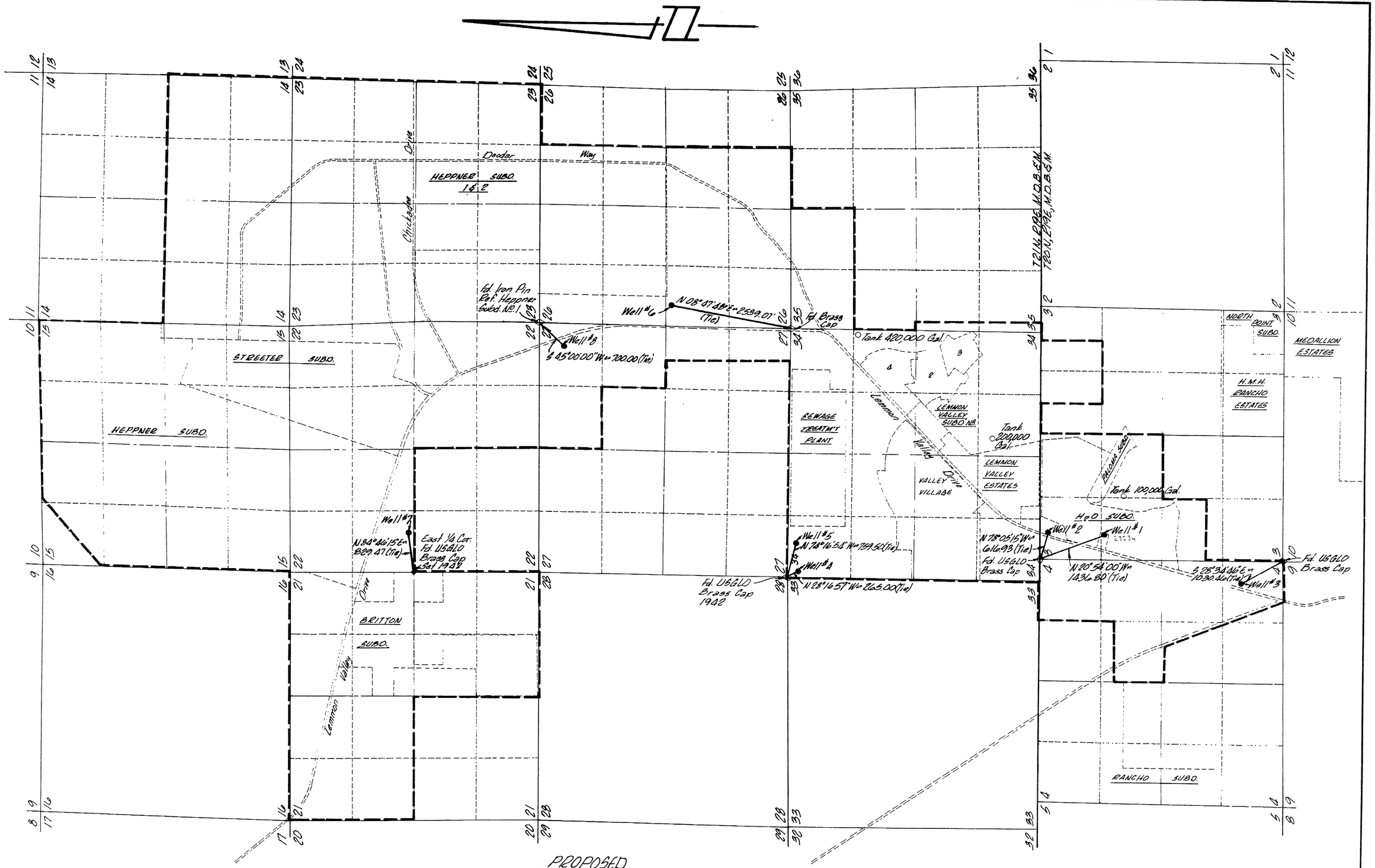

PROPOSED
PLACE OF USE

Basis of Bearings:
Well No. 1 - H2O Subdivision
Well No. 2 - H2O Subdivision
Well No. 3 - H2O Subdivision
Filed June 13, 1958
Washoe County, Nev.
Well No. 4 - West Line NW 1/4
Sect. 34
Well No. 5 - West Line NW 1/4
Sect. 34
Well No. 6 - Nevada State
Coordinate System
Well No. 7 - West Line of Sect.
22, is N00°47'30"W,
Record of Survey
No. 28001, Filed with
Washoe County, Nev.
Well No. 8 - West Line NW 1/4
Sect. 26, T21N, R19E, M.D.B.&M.

FILED
JAN 15 1973
STATE ENGINEER'S OFFICE

MAP
TO ACCOMPANY APPLICATIONS
TO CHANGE PLACE OF USE
FOR QUASI-MUNICIPAL SUBD. & DOMESTIC PURPOSES
IN WASHOE COUNTY
BY VALLEY WATER COMPANY
FROM UNDERGROUND SOURCES

SE & A CONSULTING ENGRS.
950 INDUSTRIAL WAY
SPARKS,
NEVADA

JOB NO. 72488
JAN. 8, 1973

27241 27240 27239 27238 27237 27236 27235 27234 — File Under