"A"

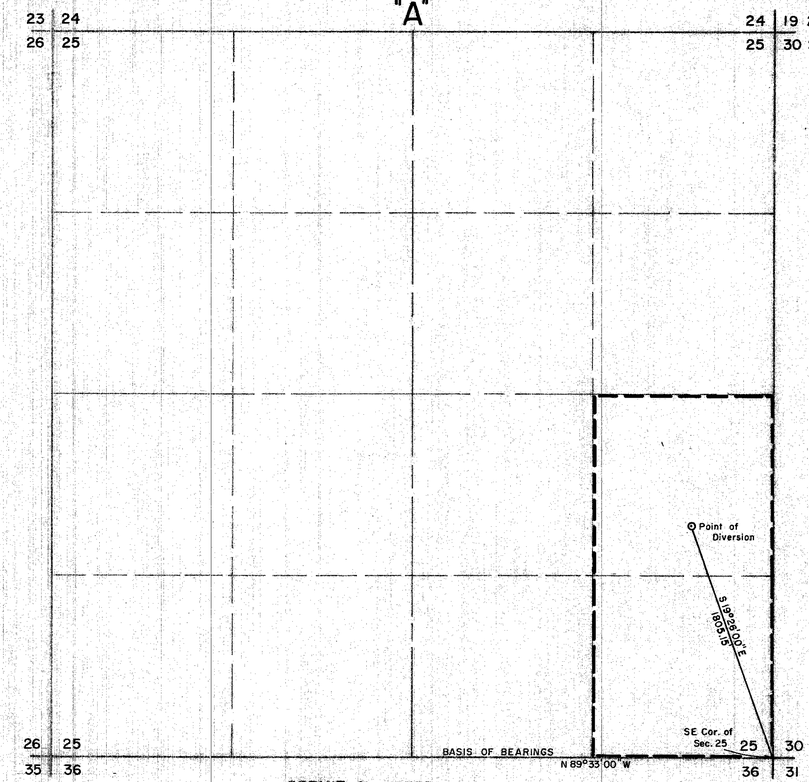

PERMIT No. 15775
E 1/2, SE 1/4
SECTION 25, T. 20 S., R. 60 E.
M.D.B.+M., CLARK COUNTY, NEVADA

"B"

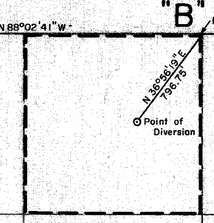

PERMIT No. 15174
NE 1/4, NW 1/4
SECTION 25, T. 20 S., R. 60 E.
M.D.B.+M., CLARK COUNTY, NEVADA

"C"

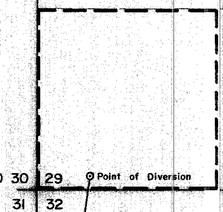

PERMIT No. 24036
SW 1/4, SW 1/4
SECTION 29, T. 20 S., R. 61 E.
M.D.B.+M., CLARK COUNTY, NEVADA

"D"

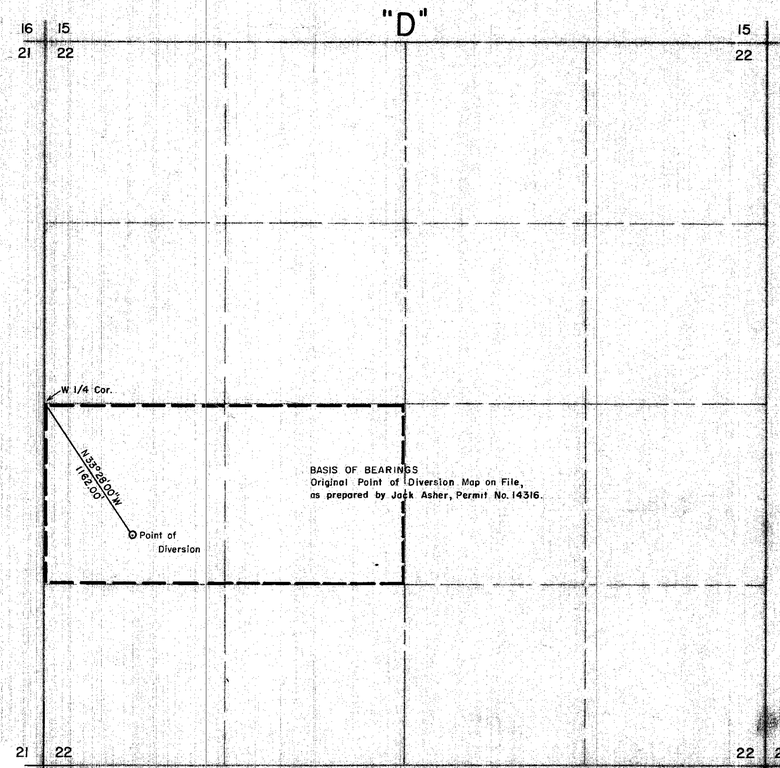

PERMIT No. 14316
N 1/2, SW 1/4
SECTION 22, T. 21 S., R. 61 E.
M.D.B.+M., CLARK COUNTY, NEVADA

"E"

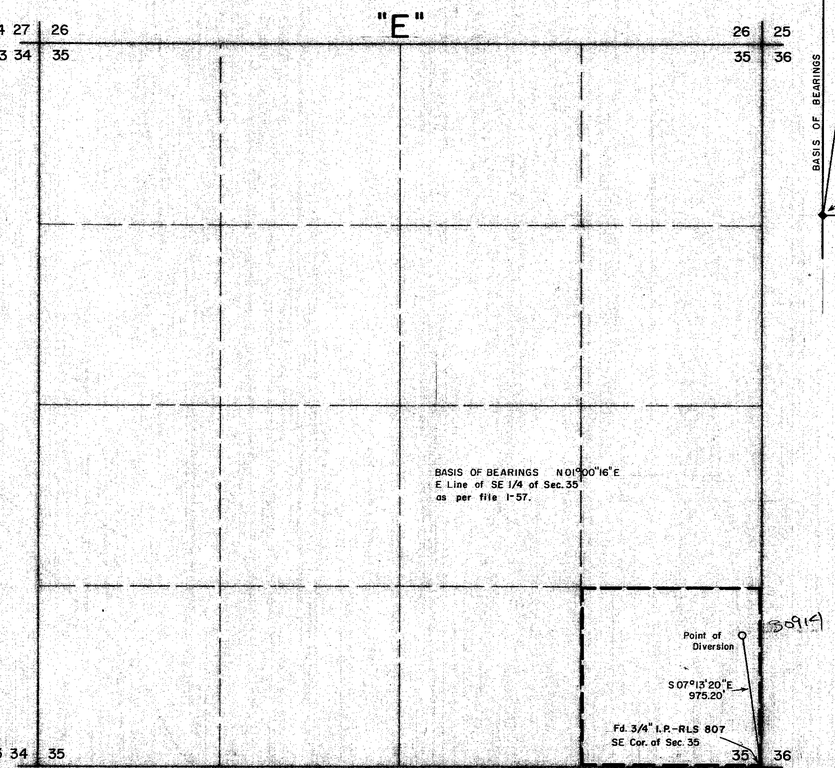

PERMIT No.
SE 1/4, SE 1/4
SECTION 35, T. 20 S., R. 60 E.
M.D.B.+M., CLARK COUNTY, NEVADA

NOTE:
The permit nos. shown as "A", "B", "C" & "D" are being transfered to the location shown as "E".

Scale: 1" = 600'

MAP TO ACCOMPANY APPLICATION TO CHANGE THE POINT OF DIVERSION & PLACE OF USE OF PERMIT NOS. 15775, 15174, 24036 & 14316.

APPLICANT: Las Vegas Valley Water District
PLACE OF USE: Las Vegas Valley Water District
MANNER OF USE: Municipal Supply and Domestic Use

FILED
JAN 12 1973
STATE ENGINEER'S OFFICE

OFFICE STATE ENGINEER
'72 NOV 17 PM 2 05

OFFICE STATE ENGINEER
'73 JAN 12 AM 11 40

86735 48589 30914 27144 27143 27142 27141 ← File Under

ENGINEERS CERTIFICATE

STATE OF NEVADA } SS
COUNTY OF CLARK }

I, William H. Blackmer, being first duly sworn, depose and say that this map, consisting of two sheets, has been correctly drawn to the designated scale from field notes of a survey made under my supervision and completed on the 14th day of November 1972, and that it correctly represents the proposed location and extent of the works used to divert water from the Underground-Las Vegas Artesian Basin in Clark County Nevada, by the Las Vegas Valley Water District for Municipal Supply and Domestic Use; that the proposed point of diversion and all other works which will cross or connect with the proposed works, are fully and correctly shown hereon.

William H. Blackmer
STATE WATER RIGHT SURVEYOR

Subscribed and sworn to before me this 14th day of November 1972
Charlene K. Aguirre
Notary Public in and for said County and State
My commission expires Aug. 7, 1976

CHARLENE K. AGUIRRE
NOTARY PUBLIC - STATE OF NEVADA
COUNTY OF CLARK
My Commission Expires August 7, 1976

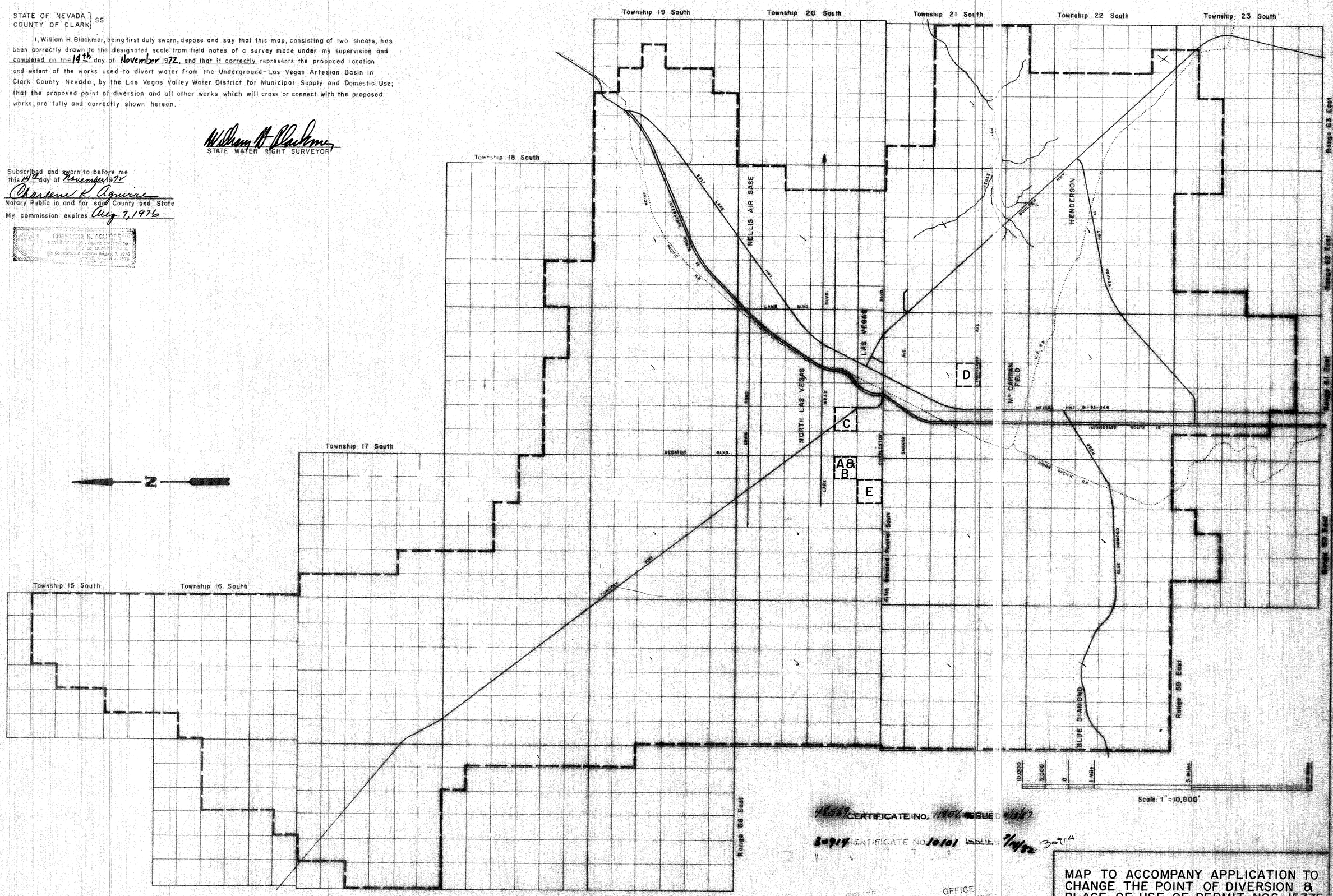

48589 CERTIFICATE NO. 11856 ISSUED 4/13/87

30914 CERTIFICATE NO. 10101 ISSUED 7/14/82 30914

OFFICE STATE ENGINEER
1972 NOV 17 PM 2 00

FILED
JAN 12 1973
STATE ENGINEER'S OFFICE

THE BOUNDARIES OF THE LAS VEGAS VALLEY WATER DISTRICT
Scale: 1" = 10,000'

MAP TO ACCOMPANY APPLICATION TO CHANGE THE POINT OF DIVERSION & PLACE OF USE OF PERMIT NOS. 15775, 15174, 24036 & 14316.

APPLICANT:	Las Vegas Valley Water District
PLACE OF USE:	Las Vegas Valley Water District
MANNER OF USE:	Municipal Supply and Domestic Use

48589 30914 27144 27143 27142 27141 — File under