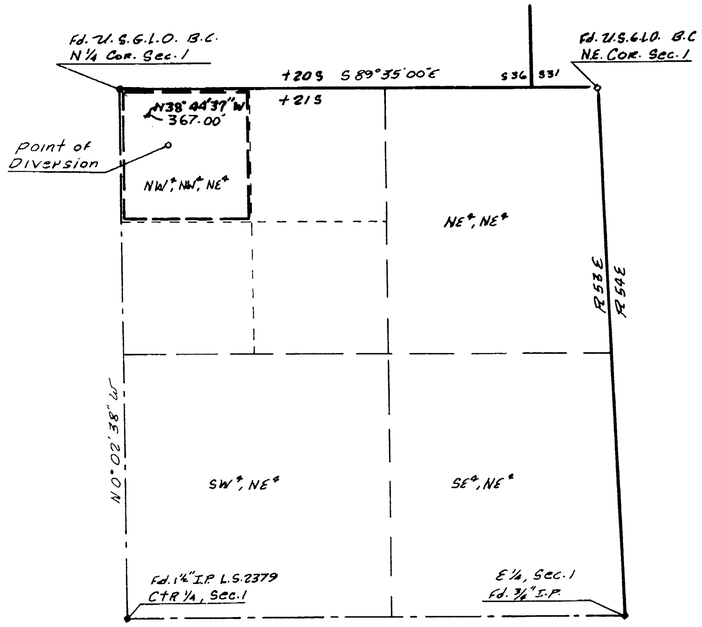

NE 1/4 of Sec. 1, T. 21 S., R. 53 E., M.D.M.
Nye County, Nevada

Showing proposed point of diversion and place of use

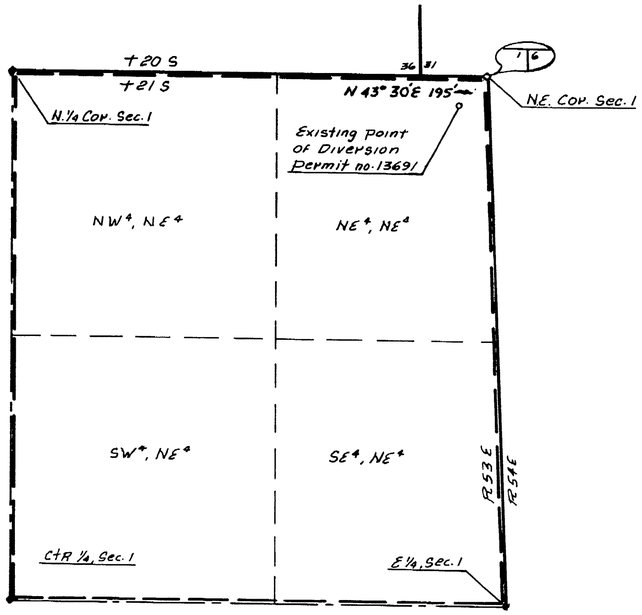

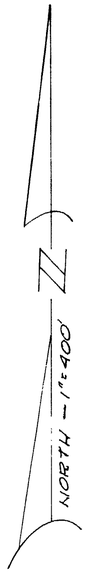

NE 1/4 of Sec. 1, T. 21 S., R. 53 E., M.D.M.
Nye County, Nevada

Showing existing point of Diversion and Place of use for Well Permit no. 13691

Basis of Bearing

S 89° 53'00" E Being the bearing of the North Line of the NE¼ of Sec. 1, T. 21 S., R. 53 E., M.D.M. as shown by plat on file in the Nye County Recorders Office.

Subscribed and sworn to before me this 1st Day of Sept., 1972 my commission expires April 3, 1973

Patricia A. Howard
Notary Public in and for the County of Clark, State of Nevada

PATRICIA A. HOWARD
Notary Public - State of Nevada
Clark County, Nevada
My Commission Expires April 3, 1973

State of Nevada
County of Nye } SS

I, Kay Adams, being duly sworn, Depose and say that this map consisting of one (1) sheet has been correctly drawn to the designated scale from the field notes of a Survey done under my supervision and direction completed on September 1, 1972, that it correctly represents the proposed location and extent of the works used to divert water from an underground source in the County of Nye, State of Nevada, by Charles Price for Irrigation and domestic use, that the existing point of diversion and the proposed point of diversion and the Boundary of the Land to be Served by this Application are fully and correctly designated thereon.

Kay L. Adams
Kay L. Adams
State Water Right Surveyor
Nevada Certificate no. 390

FILED
JAN 30 1973
STATE ENGINEER'S OFFICE

SCALE IN FEET
400 200 0 400 800 1200 1600

MAP TO ACCOMPANY APPLICATION
FOR
CHANGE IN POINT OF DIVERSION
FOR
IRRIGATION AND DOMESTIC USE
by
CHARLES PRICE
from
THE PAHRUMP VALLEY ARTESIAN BASIN

27097