T-12-N R-62-E M.D.M.

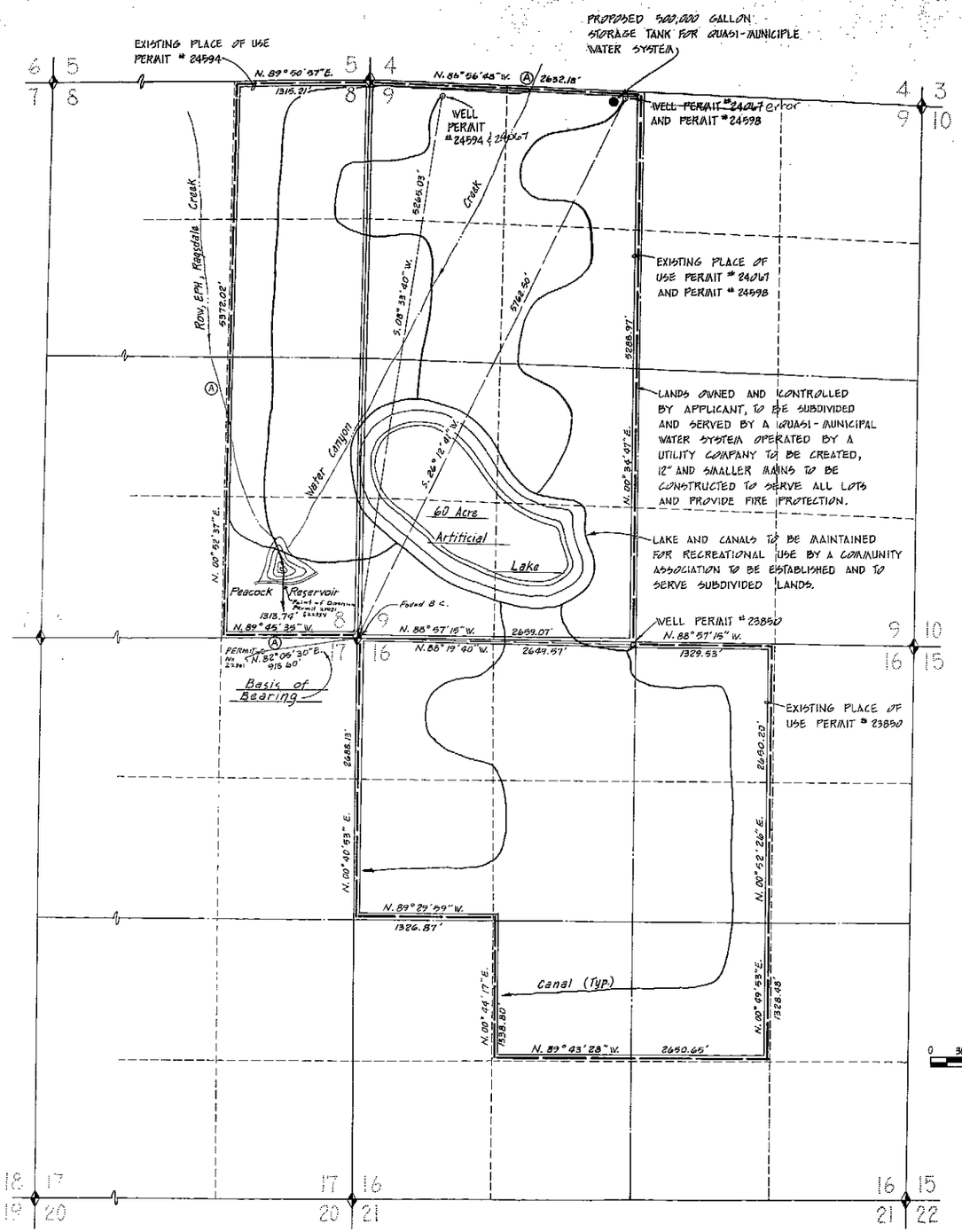

NOTE:

Ⓐ WATERSHED FROM ROW, EPH, RAGSDALE CREEK AND THE WATER CANYON CREEK IS TO BE INTERCEPTEPTED, MEASURED BY USE OF A RECORDING WIER, AND MIXED WITH RECREATIONAL WATER AND/OR BYPASSED, DISCHARGED INTO THE NATURAL OUTLET FROM THE LANDS INVOLVED AFTER MEASUREMENT BY A RECORDING WIER TO VERIFY THAT THE SAME QUANTITY OF WATER IS RELEASED AS ENTERS THE SYSTEM FROM THESE SOURCES, SO THAT NO BURDEN IS PLACED UPON THESE SOURCES. THE STORAGE NOW PROVIDED BY THE PEACOCK RESERVOIR WILL BE REPLACED BY STORAGE WITHIN THE RECREATIONAL FACILITIES, AND RELEASED IN ACCORDANCE WITH THE REQUIREMENTS OF THE OWNERS OF THIS WATER RIGHT; CONTINUOUS MAINTENANCE WILL BE PROVIDED TO INSURE THAT, EXCEPT FOR AUTHORIZED STORAGE OF THE PEACOCK RESERVOIR, ALL SURFACE WATERS RECEIVED FROM THESE SOURCES ARE DISCHARGED WITH LIKE VOLUMES WITHIN THE USUAL TIME LAG REQUIRED FOR NORMAL FLOW ACROSS THE ORIGINAL LANDS.

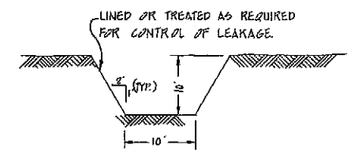

TYPICAL CANAL SECTION
NO SCALE

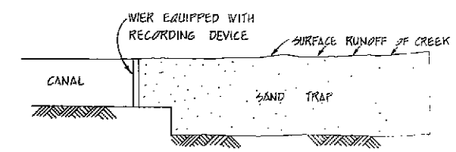

TYPICAL CREEK INTERCEPTION WORKS
PER NOTE Ⓐ
NO SCALE

STATE OF NEVADA }
COUNTY OF CLARK } ss

I DAVID F. CAUSEY, STATE WATER RIGHT SURVEYOR NO. 312, BEING FIRST DULY SWORN, DEPOSE AND SAY THAT THIS MAP, CONSISTING OF ONE SHEET, HAS BEEN CORRECTLY DRAWN TO THE DESIGNATATED SCALE FROM FIELD NOTES OF A SURVEY MADE UNDER MY SUPERVISION AND DIRECTION BETWEEN THE 11th DAY OF JUNE, 1972, AND THE 21st DAY OF JULY, 1972, THAT IT TRULY AND CORRECTLY REPRESENTS THE PROPOSED AND EXISTING LOCATIONS AND EXTENT OF THE WORKS TO BE USED TO BE USED TO DIVERT WATER FROM UNDERGROUND SOURCES IN WHITE PINE COUNTY BY ABE FOX FOR RECREATIONAL AND QUASI-MUNICIPAL PURPOSES; THAT THE EXISTING AND PROPOSED POINTS OF DIVERSION, THE APPROXIMATE LOCATION AND SIZE OF THE DIVERTING CHANNELS, ALL RESERVOIRS OR BASINS, THE LOCATION AND NAMES OF ALL OTHER WORKS WHICH WILL CROSS OR CONNECT WITH THE PROPOSED WORKS, AND THE BOUNDARY OF ALL LANDS, SHOWING BY 40 ACRE SUBDIVISIONS. THE AREAS PROPOSED TO BE SERVED, ARE FULLY AND CORRECTLY DESIGNATED THEREON.

David F. Causey
DAVID F. CAUSEY
STATE WATER-RIGHT SURVEYOR NO 312

SUBSCRIBED AND SWORN TO BEFORE ME THIS 30th DAY OF September, 1972.

Allan Bernard Abel
NOTARY PUBLIC IN AND FOR SAID COUNTY AND STATE
MY COMMISSION EXPIRES SEPTEMBER 13, 1975.

STATE WATER-RIGHT SURVEYOR DAVID FREDERIC CAUSEY NO. 312 STATE OF NEVADA

NOTARY PUBLIC — STATE OF NEVADA CLARK COUNTY ALLAN BERNARD ABEL My Commission Expires Sept. 13, 1975

0 300 600 1200 1800 2400
SCALE IN FEET

EXISTING PERMIT NO	AUTHORIZED DIVERSION
23850	3.4 C.F.S.
24067	3.4 C.F.S.
24594	2.7 C.F.S.
24598	5.4 C.F.S.
	18.9 C.F.S.

FILED
OCT 3 1972
STATE ENGINEER'S OFFICE

MAP TO ACCOMPANY APPLICATION TO CHANGE MANNER OF USE FOR RECREATIONAL and QUASI-MUNICIPAL BY ABE FOX FROM UNDERGROUND SOURCES

CAUSEY ENGINEERING SERVICE
P.O. BOX 14846 LAS VEGAS, NEV. 89114
David F. Causey R.C.E. #1811 9-30-72

27031 27030 27029 27028 27027 27026 27025 ← File Under