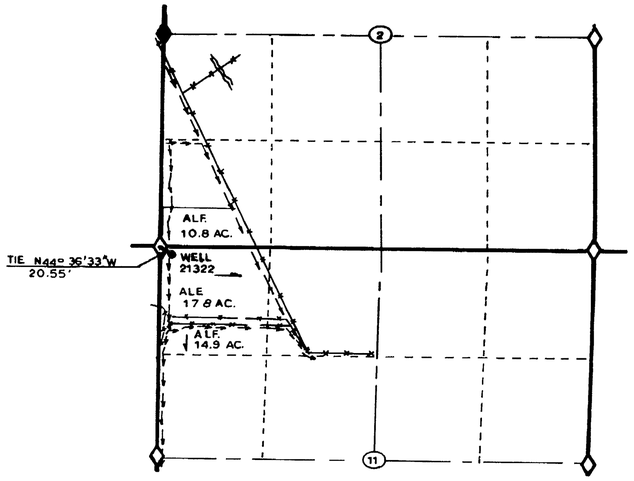



BASIS OF BEARINGS
FROM U.S.B.L.M. SURVEY

CULTURAL MAP TABULATION

	SEC-TION	SUBDIVISION	TWN.	RGE.	CULTI-TED ACREAGE	DESCRIPTION OF CULTURE	DATE OF FIRST CULTURE
P.O.U. NO. 21322 TOTAL 43.5 AC.	2	SW4 SW4	T45N	R33E	10.8	ALFALFA	
	"	NW4 NW4			32.7	"	
	23	NE4 SE4			37.2	BARLEY	
PROPOSED P.O.U. NO. 27013 TOTAL 120 AC.	24	SW4 NW4			11.9	ALFALFA	
	"	SE4 NW4			13.6	"	
	"	NW4 SW4			36.2	"	
	"	NE4 SW4			21.10	"	
P.O.U. NO. 16391 TOTAL 56.8 AC.	"	NW4 SW4			36.2	"	
	"	NE4 SW4			40.6	"	
	"	SW4 SW4			40.0	"	
	"	SE4 SW4			40.0	"	

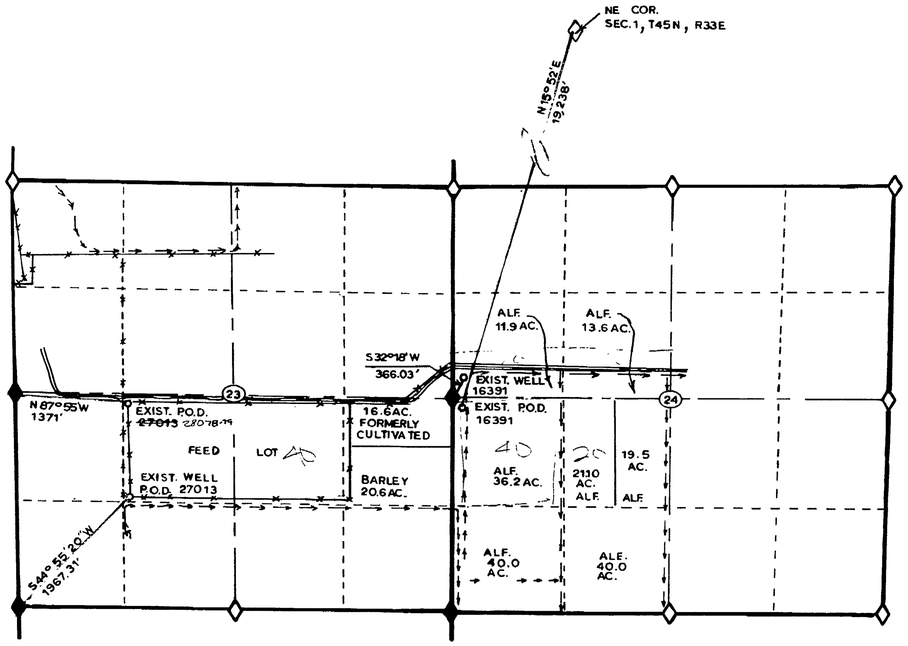

LEGEND

◆ U.S.B.L.M. BRASS CAP FOUND

◇ U.S.B.L.M. BRASS CAP SET

STATE OF NEVADA
COUNTY OF HUMBOLDT } S.S.

I C.H. KETCHAM, BEING FIRST DULY SWORN, DEPOSE AND SAY THAT THIS MAP, CONSISTING OF 1 SHEET, HAS BEEN CORRECTLY DRAWN TO THE DESIGNATED SCALE FROM FIELD NOTES OF A SURVEY MADE BY ME, ON THE 24TH. DAY OF OCTOBER, 1972; THAT IT TRULY AND CORRECTLY REPRESENTS THE PROPOSED LOCATION AND EXTENT OF THE WORKS USED TO DIVERT WATER FROM UNDERGROUND IN HUMBOLDT COUNTY, BY CONN. GEN. LIFE INS. CO. FOR IRRIGATION PURPOSES UNDER APPLICATION NO.(S) 27013, 16391, 21322 THAT THE POINT OF DIVERSION, THE LOCATION, SIZE OF DIVERTING CHANNEL, LOCATION AND DESCRIPTION OF ALL MEASURING DEVICES, THE LOCATION AND EXTENT OF LANDS OWNED OR CONTROLLED BY THE APPLICANT UPON WHICH WATER APPLIED FOR UNDER APPLICATION NO.(S) 27013, 16391, 21322 IS USED, TOGETHER WITH THE AREA AND KIND OF CULTURE IN EACH 40-ACRE SUBDIVISION, AND THE LOCATION AND NAMES OF ALL OTHER WORKS OR STREAMS WHICH ARE CROSSED BY OR CONNECTED WITH SAID WORKS ARE FULLY AND CORRECTLY DESIGNATED THEREON.

C. H. Ketcham
STATE WATER-RIGHT SURVEYOR R.L.S. 3049

SUBSCRIBED AND SWORN TO BEFORE ME THIS 24th. DAY OF November, 1972

Barbara A. Ketcham
NOTARY PUBLIC HUMBOLDT COUNTY, NEVADA

BARBARA A. KETCHAM
Notary Public — State of Nevada
Humboldt County
My Commission Expires Mar. 12, 1974

SCALE — 1" = 1000'

27013 CERTIFICATE NO. 8539 ISSUED 7-29-75

27119 CERTIFICATE NO. 8249 ISSUED 3-4-74

FILED
NOV 30 1972
STATE ENGINEER'S OFFICE

T45N R33E M.D.B.& M.

MAP
TO ACCOMPANY PROOF of BENEFICIAL USE UNDER APPLICATION No's 27013 & 16391; AMENDED P.B.U. No. 21322 & CHANGE of P.O.D. No's. 27013, 16391 ; & CHANGE of P.O.U. No. 27013 for IRRIGATION
By: CONN. GEN. LIFE INS. CO.
From: UNDERGROUND

C.H. "PETE" KETCHAM — REGISTERED LAND SURVEYORS
P.O. BOX 461 WINNEMUCCA, NEVADA

27119 27013 ← File under