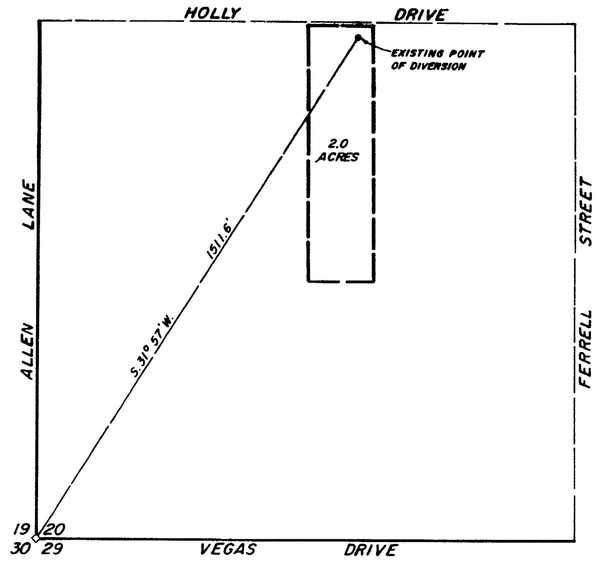

S.W. 1/4 SW 1/4 OF SECTION, T.20S., R.61E., M.D.B.&M.

EXISTING PLACE OF USE AND POINT OF DIVERSION

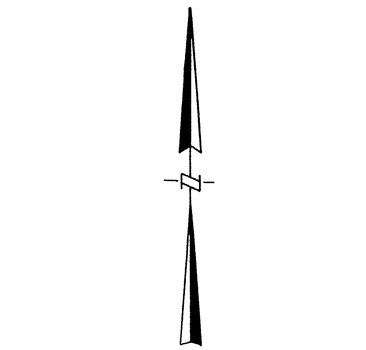

-SCALE: 1"=200'-

200 0 200 400 600

- NOTE -

BASIS OF BEARING: N.89°18'00"E., THE SOUTH LINE OF SW 1/4 OF SEC.6, T.22S., R.61E., M.D.B.&M. AS PER FILE 9, PAGE 35, CLARK COUNTY RECORDER'S OFFICE

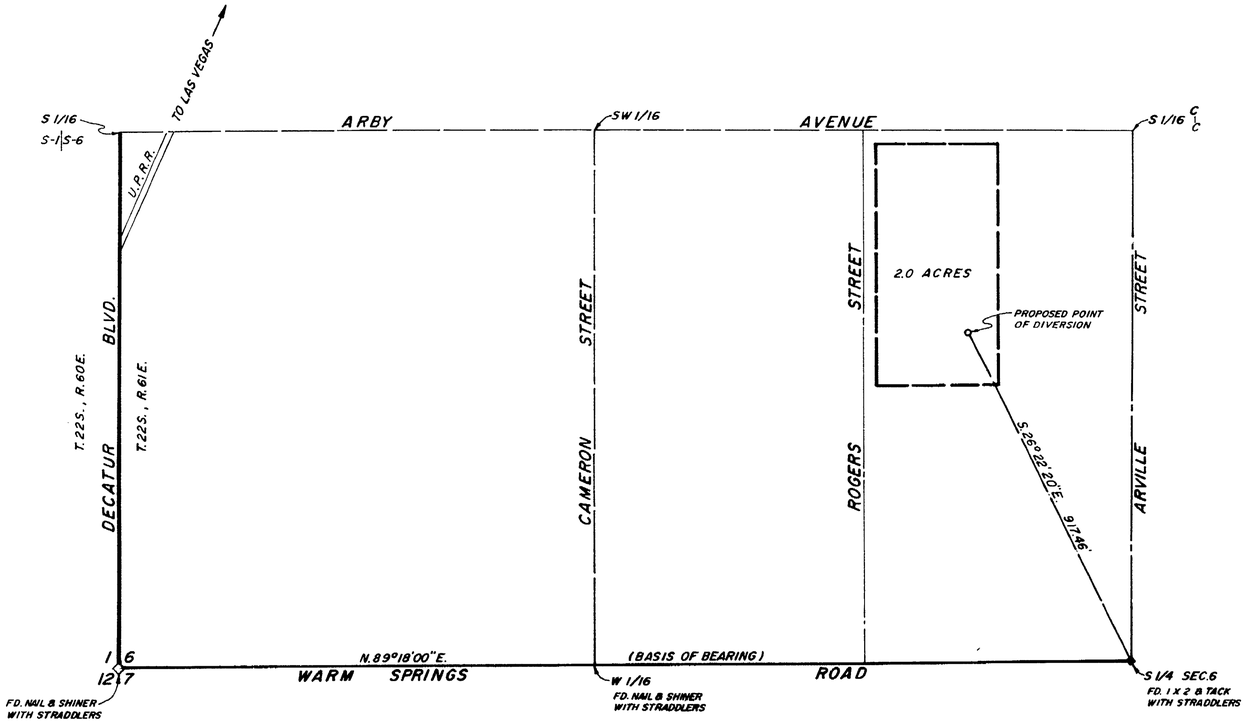

S1/2 OF SW 1/4 OF SECTION 6, T.22S., R.61E., M.D.B.&M.

PROPOSED PLACE OF USE AND POINT OF DIVERSION

STATE OF NEVADA }
COUNTY OF CLARK } SS

I, R. LEROY GIVENS, BEING FIRST DULY SWORN, DEPOSE AND SAY THAT THIS MAP, CONSISTING OF ONE SHEET, HAS BEEN CORRECTLY DRAWN TO THE DESIGNATED SCALE FROM FIELD NOTES OF A SURVEY MADE UNDER MY SUPERVISION AND DIRECTION ON THIS 11TH DAY OF SEPTEMBER, 1972 THAT IT TRULY AND CORRECTLY REPRESENTS THE PROPOSED LOCATION AND EXTENT OF THE WORKS USED TO DIVERT WATER FROM THE LAS VEGAS ARTESIAN BASIN IN CLARK COUNTY BY CHARLES DEAN ESSEX & ANN ESSEX FOR IRRIGATION AND DOMESTIC USE AND THAT THE BOUNDARIES OF THE LANDS EMBODIED IN THE TRACT OWNED OR CONTROLLED BY THE APPLICANT AND UPON WHICH IT IS PROPOSED TO USE THE WATER APPLIED FOR, ARE FULLY AND CORRECTLY DESIGNATED THEREON.

R. LeRoy Givens
STATE WATER RIGHT SURVEYOR Nº 378

SUBSCRIBED AND SWORN TO BEFORE ME THIS 14TH DAY OF Sept, 1972.

Phyllis J. Knight
NOTARY PUBLIC IN AND FOR CLARK COUNTY, NEVADA

MY COMMISSION EXPIRES June 20, 1976

PHYLLIS J. KNIGHT
Notary Public—State of Nevada
COUNTY OF CLARK
My Commission Expires June 20, 1976

FILED
SEP 15 1972
STATE ENGINEER'S OFFICE

MAP TO ACCOMPANY APPLICATION
FOR
CHANGE IN PLACE OF USE & POINT OF DIVERSION
OF
PERMIT Nº 10990
BY
CHARLES DEAN ESSEX & ANN ESSEX
FROM
LAS VEGAS ARTESIAN BASIN
CLARK COUNTY, NEVADA

26989