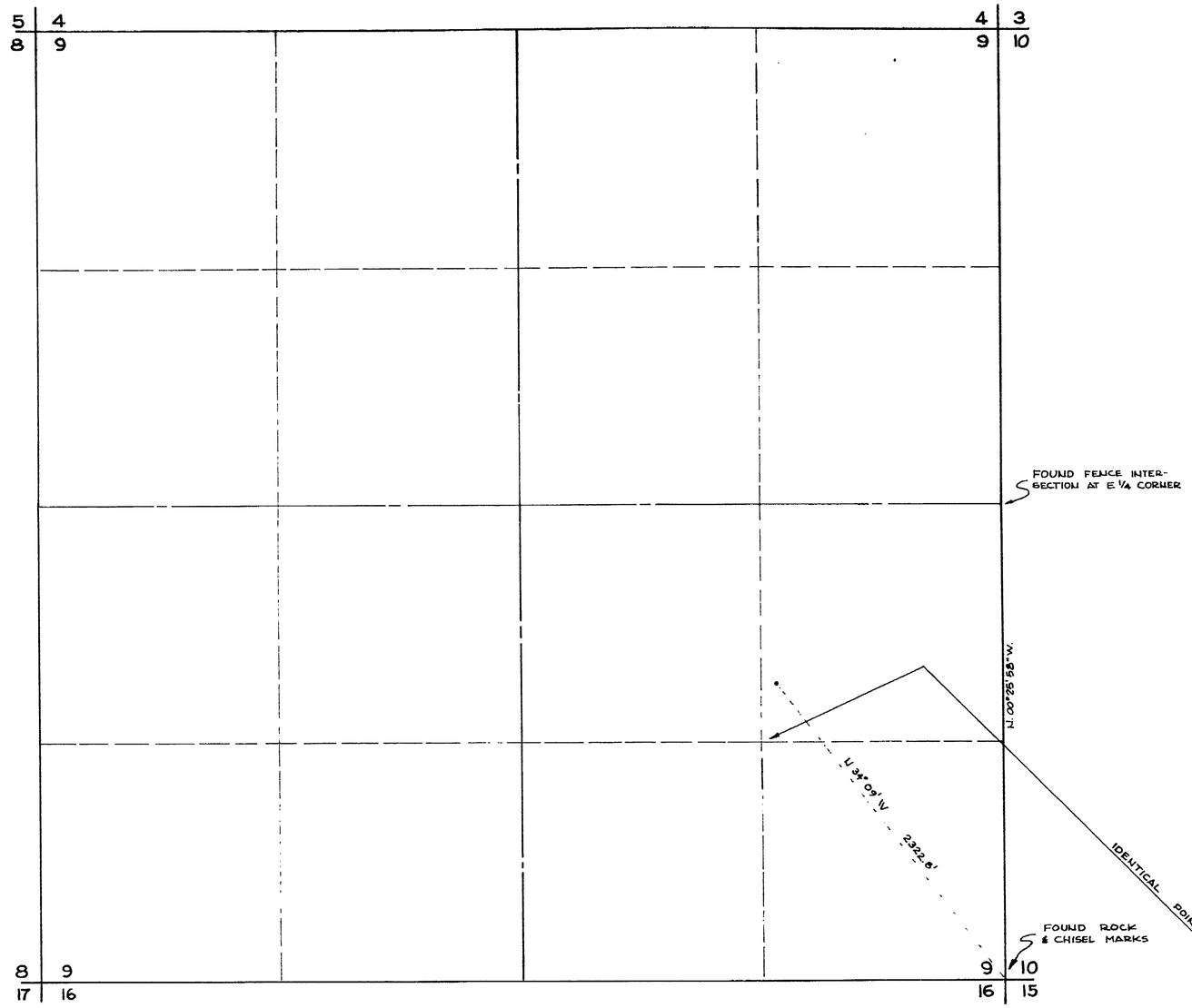

SECTION 9, TOWNSHIP 19 SOUTH, RANGE 60 EAST, M.D.B. & M.

LOCATION DETAIL

SCALE: 1" = 50'

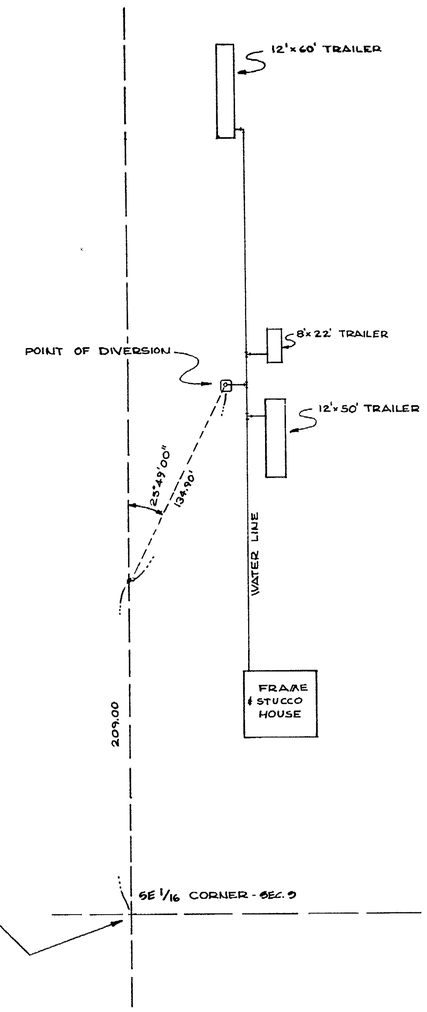

STATE OF NEVADA }
COUNTY OF CLARK } SS

I, STEPHEN F. TURNER, BEING FIRST DULY SWORN, DEPOSE AND SAY THAT THIS MAP, CONSISTING OF ONE SHEET, HAS BEEN CORRECTLY DRAWN TO THE DESIGNATED SCALE FROM FIELD NOTES OF A SURVEY MADE BY ME ON THE 27TH DAY OF JULY, 1972: THAT IT TRULY AND CORRECTLY REPRESENTS THE PROPOSED LOCATION AND EXTENT OF THE WORKS USED TO DIVERT WATER FROM AN UNDERGROUND SOURCE IN LAS VEGAS VALLEY BASIN, CLARK COUNTY, NEVADA, BY FRANK G. RACEL FOR QUASI-MUNICIPLE & DOMESTIC PURPOSES, THAT THE POINT OF DIVERSION, THE APPROXIMATE SIZE AND LOCATION OF THE DIVERTING CHANNEL, ALL RESERVOIRS OR BASINS, THE LOCATION AND NAMES OF ALL OTHER WORKS WHICH WILL CROSS OR CONNECT WITH THE PROPOSED WORK AND THE BOUNDARY OF ALL LANDS PROPOSED TO BE DEVELOPED ARE FULLY AND CORRECTLY DESIGNATED.

Stephen F. Turner
STATE WATER RIGHT SURVEYOR
CERTIFICATE NO. 396

SUBSCRIBED AND SWORN BEFORE THIS 18TH DAY OF August 1972.

NOTARY PUBLIC – STATE OF NEVADA
CLARK COUNTY
PAMALA J. WEISHAUPT
My Commission Expires Dec. 14, 1975

Pamala J. Weishaupt
NOTARY PUBLIC IN AND FOR
CLARK COUNTY, NEVADA

BASIS OF BEARINGS

THE EAST LINE OF THE SE¼ OF SECTION 9 - N.00°25'58"W. AS PER RECORDED MAP OF SURVEY, FILE 12, PAGE 30, CLARK COUNTY RECORDS.

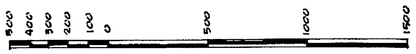

SCALE 1"-400'

FILED
AUG 21 1972
STATE ENGINEER'S OFFICE

MAP TO ACCOMPANY APPLICATION
TO
APPROPRIATE WATER
BY FRANK G. RACEL
FOR QUASI-MUNICIPAL & DOMESTIC PURPOSES
FROM UNDERGROUND SOURCES IN
LAS VEGAS VALLEY BASIN

BAUGHMAN, HAUGHT & TURNER
CIVIL ENGINEERS · MINING ENGINEERS · LAND SURVEYORS
2325 W. CHARLESTON BLVD. · LAS VEGAS, NEVADA

26897