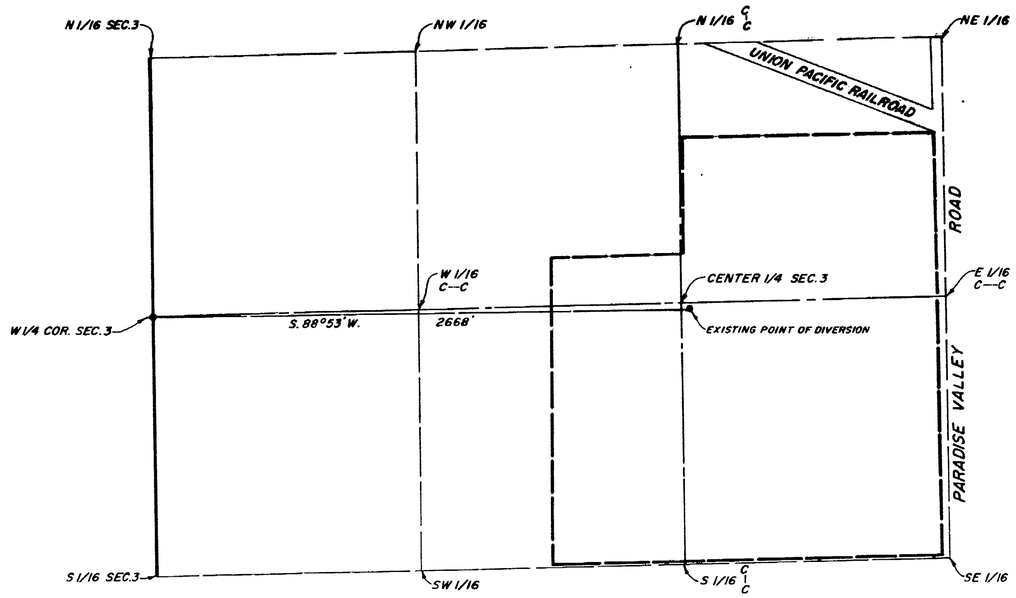

PORTION OF SECTION 3, T.22S., R.61E., M.D.B.&M.

EXISTING PLACE OF USE AND POINT OF DIVERSION

SCALE: 1"=400'

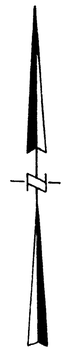

-SCALE: 1"=200'-

200 0 200 400 600

- NOTE -

BASIS OF BEARING: N.89°42'23"W., THE SOUTH LINE OF THE N.E.1/4 OF SECTION 29, T.21S., R.61E., M.D.B.&M. AS SHOWN ON UNRECORDED MAP BY L.E.TYSON DATED AUGUST 28, 1962.

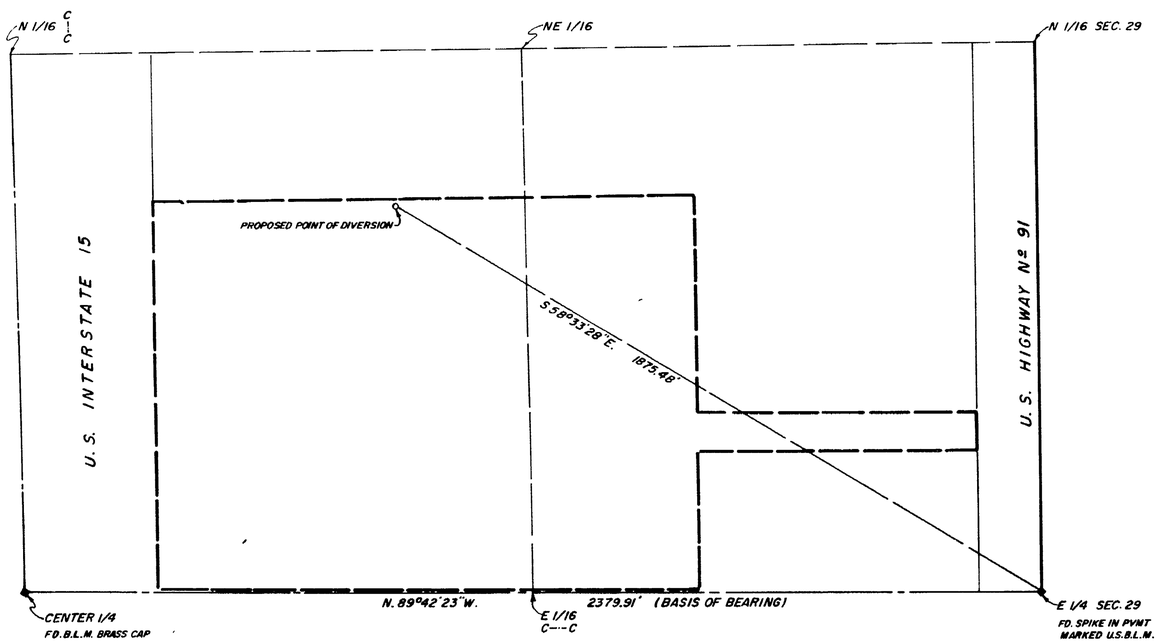

S1/2 OF NE 1/4 OF SECTION 29, T.21S., R.61E., M.D.B.&M.

PROPOSED PLACE OF USE AND POINT OF DIVERSION

STATE OF NEVADA
COUNTY OF CLARK } SS

I, R. LEROY GIVENS, BEING FIRST DULY SWORN, DEPOSE AND SAY THAT THIS MAP, CONSISTING OF ONE SHEET, HAS BEEN CORRECTLY DRAWN TO THE DESIGNATED SCALE FROM FIELD NOTES OF A SURVEY, MADE UNDER MY SUPERVISION AND DIRECTION ON THIS 3RD DAY OF AUGUST, 1972, THAT IT TRULY AND CORRECTLY REPRESENTS THE PROPOSED LOCATION AND EXTENT OF THE WORKS USED TO DIVERT WATER FROM THE LAS VEGAS ARTESIAN BASIN IN CLARK COUNTY BY HUGHES TOOL COMPANY FOR COMMERCIAL (TRAILER COURT AND MOTEL) AND DOMESTIC USE AND THAT THE BOUNDARIES OF THE LANDS EMBODIED IN THE TRACT OWNED OR CONTROLLED BY THE APPLICANT AND UPON WHICH IT IS PROPOSED TO USE THE WATER APPLIED FOR, ARE FULLY AND CORRECTLY DESIGNATED THEREON.

R. LeRoy Givens
STATE WATER RIGHT SURVEY Nº 378

SUBSCRIBED AND SWORN TO BEFORE ME THIS 4th DAY OF August, 1972.

Phyllis J. Knight
NOTARY PUBLIC IN AND FOR CLARK COUNTY, NEVADA

PHYLLIS J. KNIGHT
Notary Public-State of Nevada
COUNTY OF CLARK
My Commission Expires June 20, 1976

MY COMMISSION EXPIRES June 20, 1967

CERTIF 8956 D 2-18-77

FILED
AUG 08 1972
STATE ENGINEER'S OFFICE

MAP TO ACCOMPANY APPLICATION TO CHANGE POINT OF DIVERSION, PLACE OF USE AND MANNER OF USE OF PERMIT Nº 13259 BY HUGHES TOOL COMPANY FROM LAS VEGAS ARTESIAN BASIN CLARK COUNTY, NEVADA

26882