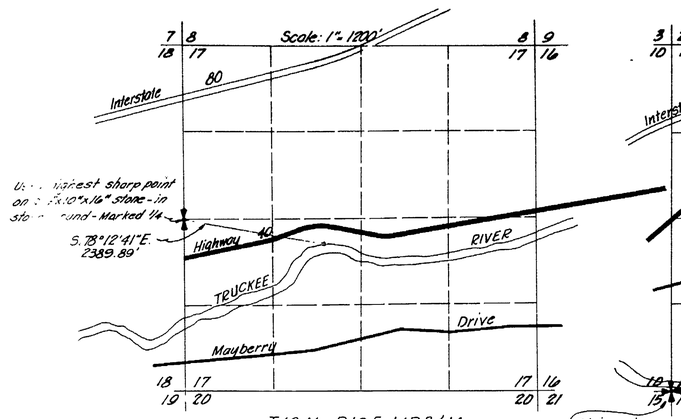

T.19 N., R.19 E., M.D.B.&M.
ORR DITCH
Point of Diversion
After Transfer

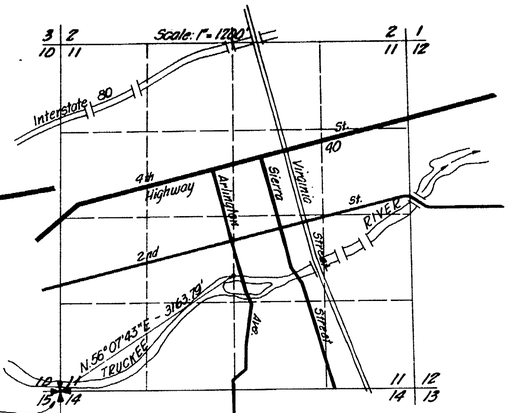

(Fd. iron pin approx. 18" below surface encased in a standard cast iron casing.)

T.19 N., R.19 E., M.D.B.&M.
SULLIVAN-KELLY DITCH
Point of Diversion
Before Transfer

NOTE: BASIS OF BEARINGS NEVADA COORDINATE SYSTEM RENO MODIFIED GRID.

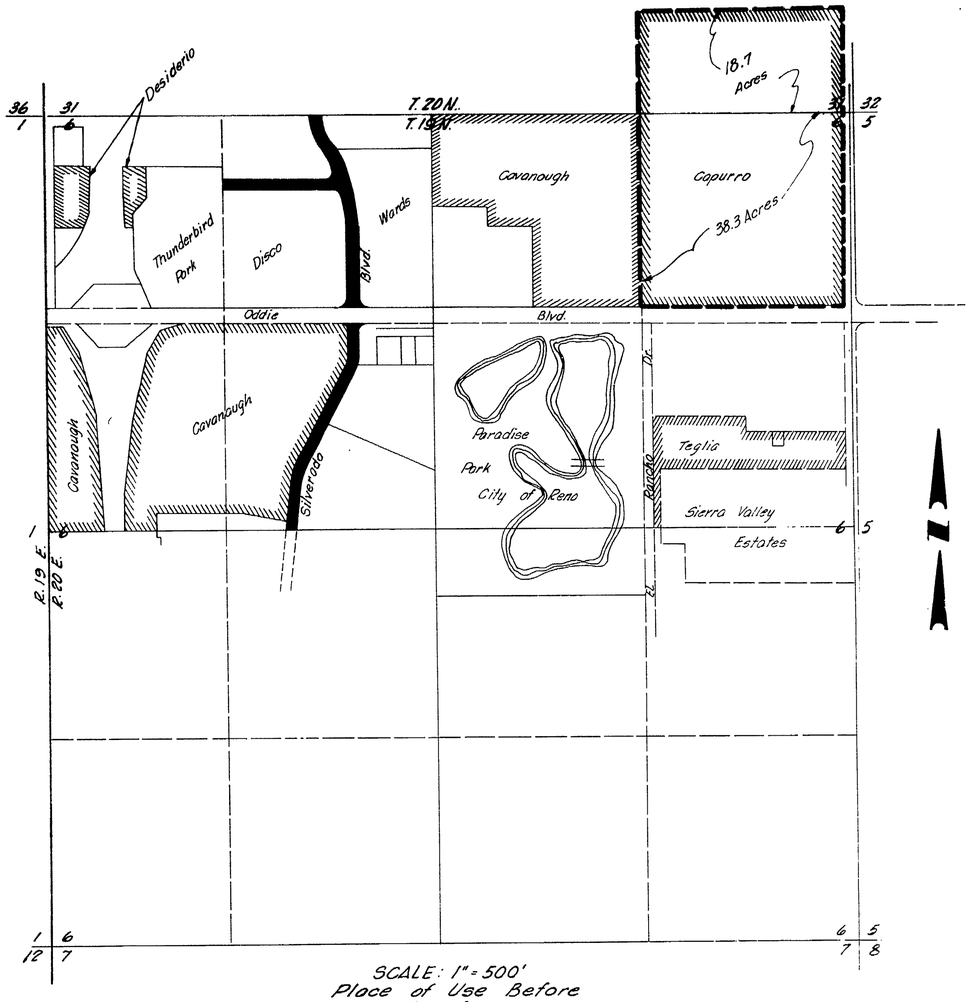

SCALE: 1" = 500'
Place of Use Before Transfer

STATE OF NEVADA)
COUNTY OF WASHOE) SS

I John A McDowell, being first duly sworn; depose and say that this map consisting of one sheet, has been correctly drawn to the designated scale, from field notes of a survey made under my supervision and direction between the 1st day of March, 1970 and the 24th day of July 1972; that it truly and correctly represents the proposed location and extent of the works used to divert water from the Orr Ditch in Washoe County, by Joe Capurro for irrigation purposes. That the proposed point of diversion, the approximate location and size of the diverting channel, all reservoirs or basins, the location and names of all other works which will cross or connect with the proposed works, and the boundary of all lands, showing by 40 acre subdivisions the areas proposed to be irrigated, are fully and correctly designated thereon

John A. McDowell
STATE WATER RIGHTS SURVEYOR # 282

Subscribed and sworn to before me this 15 day of Dec. 1972.

Gilbert M. Mandagaran

GILBERT M. MANDAGARAN
Notary Public - State of Nevada
Washoe County
My Commission Expires Oct. 12, 1975

Scale 1" = 500'
500 250 0 500 1000 1500 2000

Scale: 1" = 1200'
1200 600 0 1200 2400 3600 4800

MAP
To Accompany Application to Change Point of Diversion from Sullivan, Kelly Ditch to Orr Ditch by Joe Capurro

Sparks, Washoe County, Nevada

FILED
DEC 18 1972
STATE ENGINEER'S OFFICE

26870