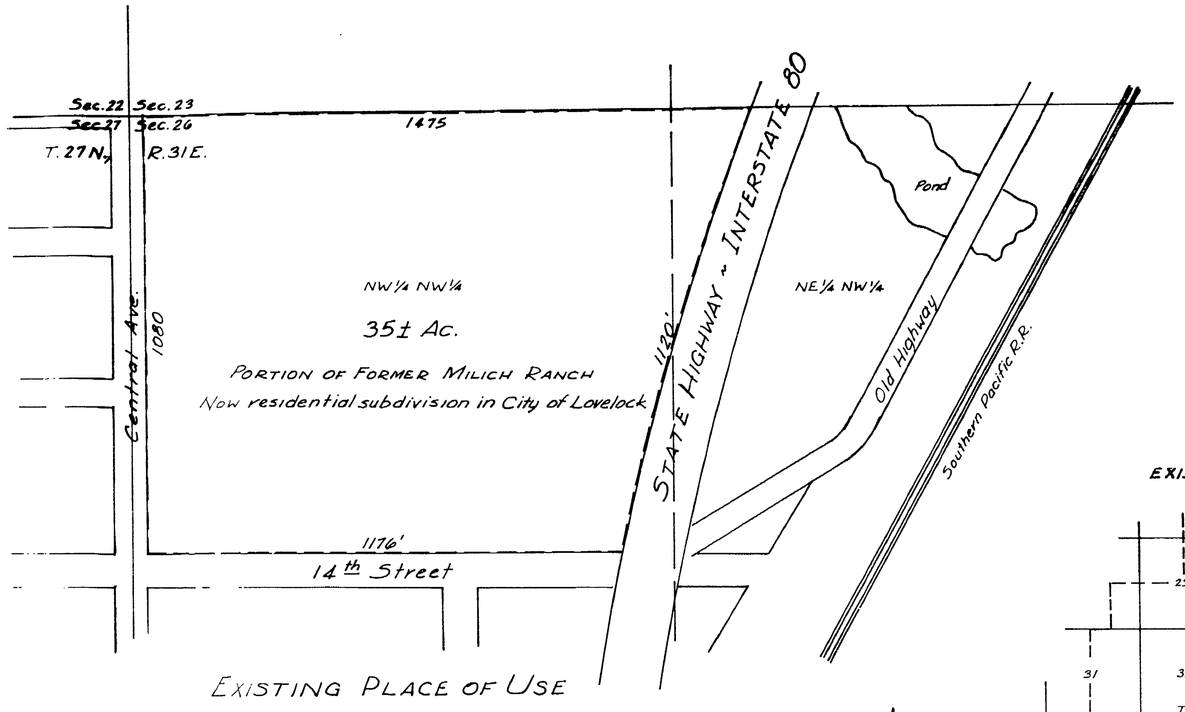

EXISTING PLACE OF USE

Scale: 1" = 200'

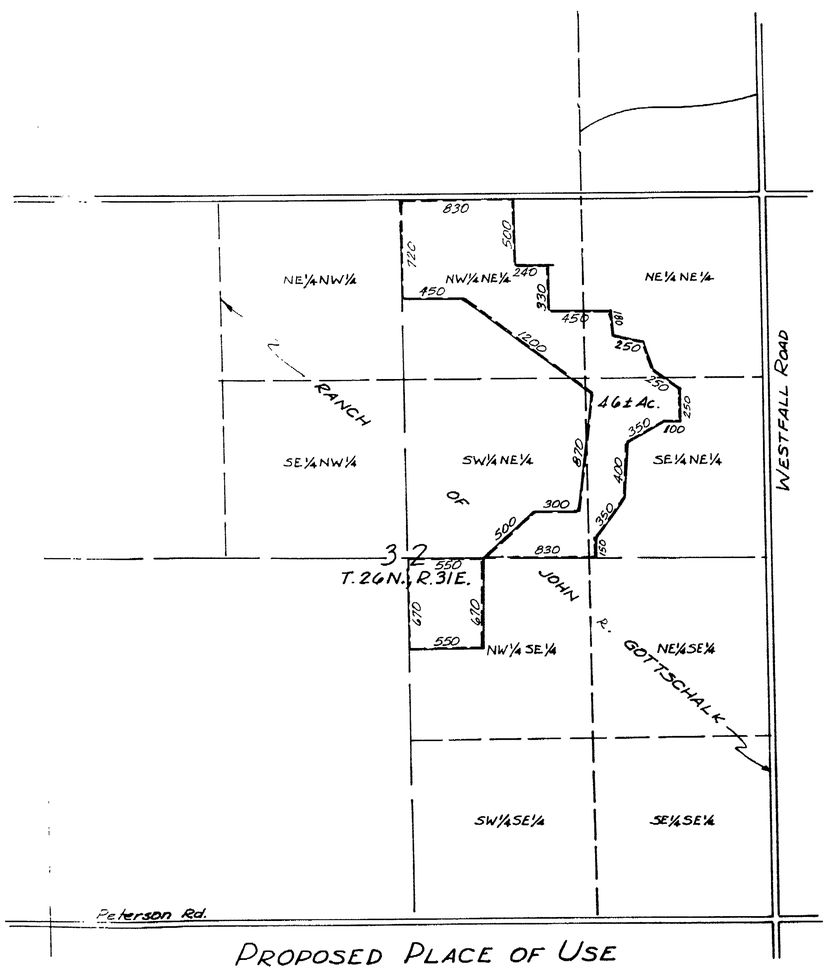

PROPOSED PLACE OF USE

Scale: 1" = 600'

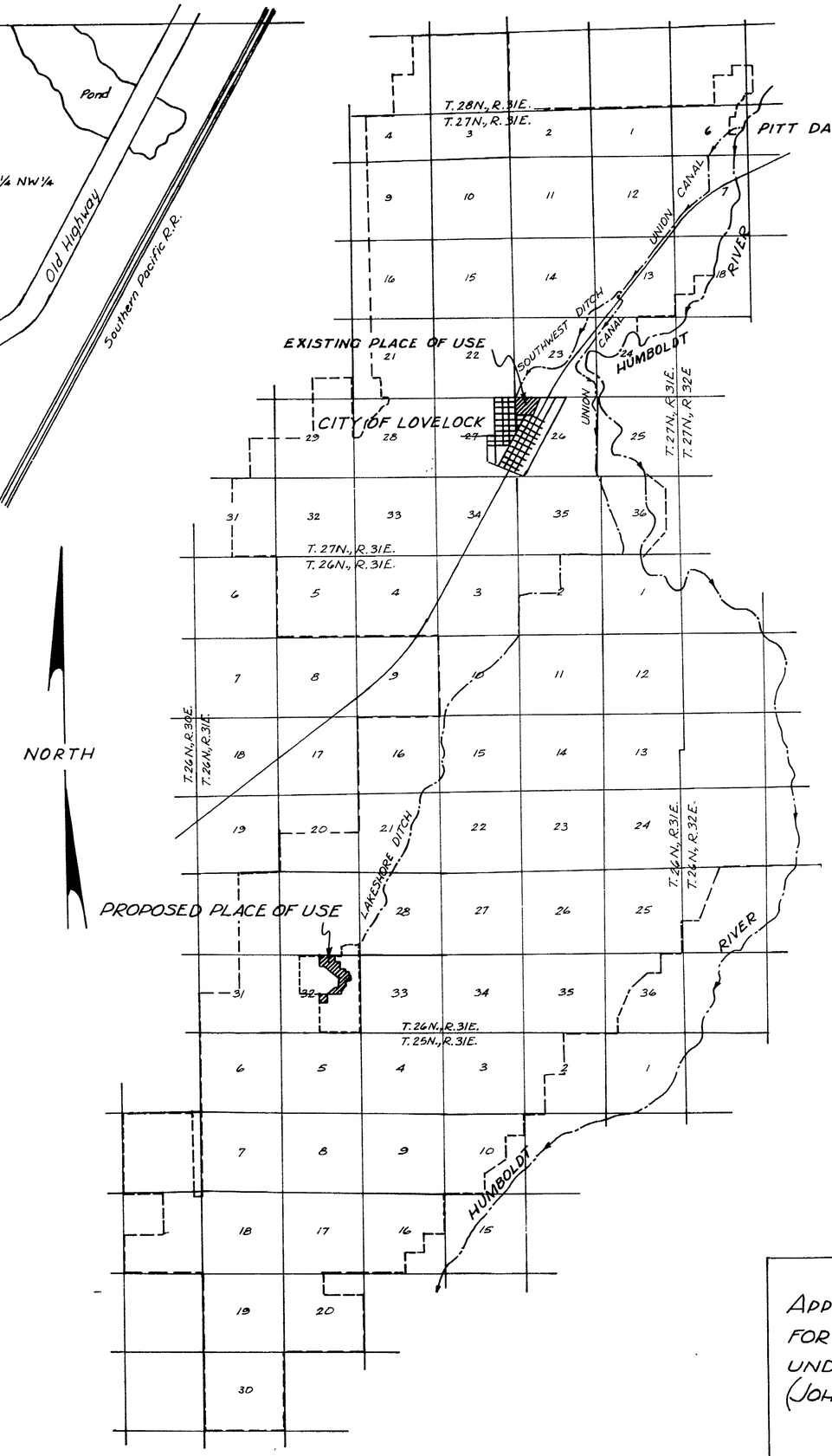

PERSHING CO. WATER CONSERVATION DIST.

Scale: 1" = 4630'

STATE OF NEVADA
CARSON CITY COUNTY

I, Robert C. Downer, being first duly sworn, depose and say that this map, consisting of one sheet, has been correctly drawn to the correct scale from recent aerial photographs of the area and from Proof of Beneficial Use Map filed by the U.S. Bureau of Reclamation under applications 12947 to 12957, that it truly and correctly represents the actual location and extent of the works used to divert water from the Humboldt River, by Robert L. Gottschalk for irrigation purposes, that the location and extent of lands owned by the applicant, upon which water applied for under this Application No. 26829 is proposed to be used, are fully and correctly designated hereon.

Robert C. Downer
State Water Rights Surveyor #314

Mrs. Hilda Sherwood
Subscribed and sworn to before me
this 19th day of October, 1972.
Notary Public in and for Carson City, Nev.

MRS. HILDA SHERWOOD
Notary Public — State of Nevada
Ormsby County
My Commission Expires July 1, 1973

FILED
OCT 19 1972
STATE ENGINEER'S OFFICE

MAP TO ACCOMPANY
APPLICATION TO CHANGE PLACE OF USE FOR HUMBOLDT RIVER WATER APPROPRIATED UNDER PROOF NO. 0062, BARTLETT DECREE (JOHN DOTTA) FOR IRRIGATION PURPOSES BY JOHN R. GOTTSCHALK

DOWNER ENGINEERING, GARDNERVILLE, NEV. OCT. 1972

26829