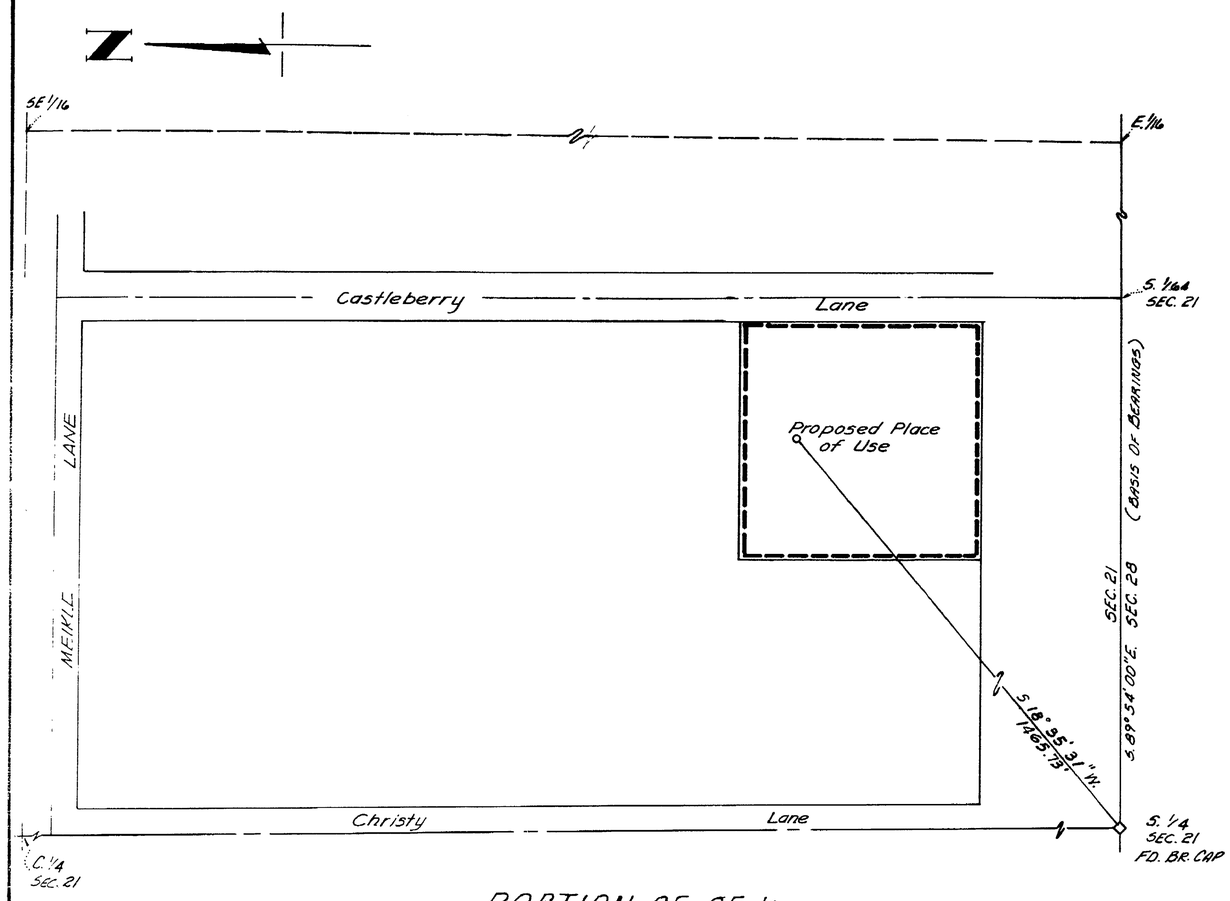

PORTION OF SE 1/4
SECTION 21
TOWNSHIP 20 S., RANGE 62 E. M.D.B.&M.
CLARK COUNTY NEVADA

PROPOSED POINT OF DIVERSION AND PLACE OF USE

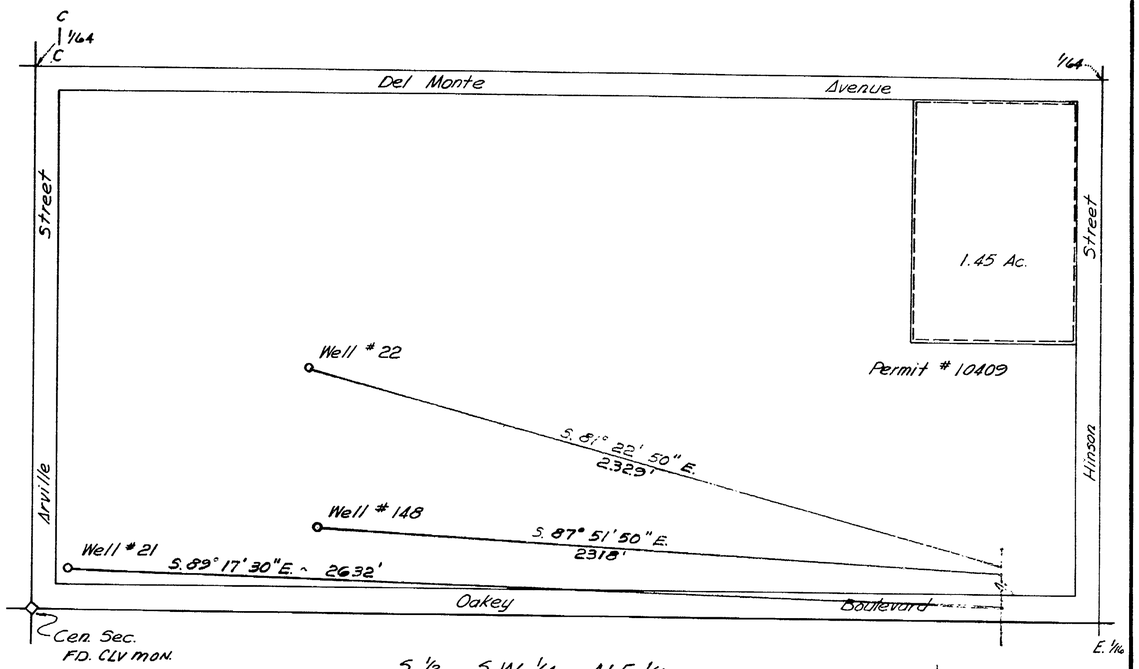

S. 1/2, SW 1/4, NE 1/4
SECTION 6
TOWNSHIP 21 S., RANGE 61 E. M.D.B.&M.
CLARK COUNTY NEVADA

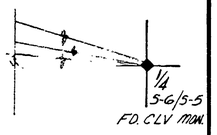

EXISTING POINT OF DIVERSION AND PLACE OF USE

State of Nevada } S.S.
County of Clark }

I, Warren L. Jaubert Being First Duly Sworn, Depose and Say that This Map Consisting of One Sheet has been Correctly Drawn to the Designated Scale From Field Notes of a Survey Made Under my Supervision and Direction on The 27th Day of May 1972. That it Truly and Correctly Represents the Location and Extent of Works Used to Divert Water From an Underground Source in The Las Vegas Basin in Clark County, Nevada By Charles L. Prince For Irrigation and Domestic Purposes Under Application and Permit Number 10409. That the Existing Point of Diversion Under Application and Permit Number 10409 is Correctly Shown Hereon That the Existing Place of Use Under Application and Permit No. 10409 and the Place of Use Applied For Under This Application to Change the Point of Diversion and Place of Use of a Portion of The Water are Correctly Designated Hereon; and That the Lands Upon Which Water Appropriated Under Application and Permit No. 10409 Are to be Used is Accurately Outlined Hereon and Said Lands are Owned or Controlled by the Applicant.

Warren L. Jaubert No. 326
Warren L. Jaubert State Water Right Surveyor

Subscribed and Sworn to Before me This 19 Day of June, 1972

V. FAY FLANIGAN
Notary Public - State of Nevada
COUNTY OF CLARK
My Commission Expires Jan 27, 1975

My Commission Expires on Jan. 27, 1975

V. Fay Flanigan
Notary Public in and For Said County and State

BASIS OF BEARINGS FOR NEW WELL TIE: (S. 89°54'00" E) SOUTH LINE OF SE 1/4, SEC. 21, T. 20 S., R. 62 E., M.D.M. AS SHOWN ON PAGE 81 IN BOOK 3 OF RECORD PLATS CLARK COUNTY RECORDER'S OFFICE.

100 50 0 100 200 300
Scale 1" = 100'

RECEIVED
OCT 1 6 1972
DIV. OF WATER RESOURCES
BRANCH OFFICE
LAS VEGAS, NEVADA

FILED
OCT 16 1972
STATE ENGINEER'S OFFICE

MAP TO ACCOMPANY AN APPLICATION TO CHANGE THE POINT OF DIVERSION AND PLACE OF USE OF A PORTION OF THE WATER APPROPRIATED UNDER APPLICATION AND PERMIT NO. 10409
BY CHARLES L. PRINCE FOR IRRIGATION & DOMESTIC PURPOSES FROM AN UNDERGROUND SOURCE -- LAS VEGAS BASIN
CLARK COUNTY NEVADA

26790