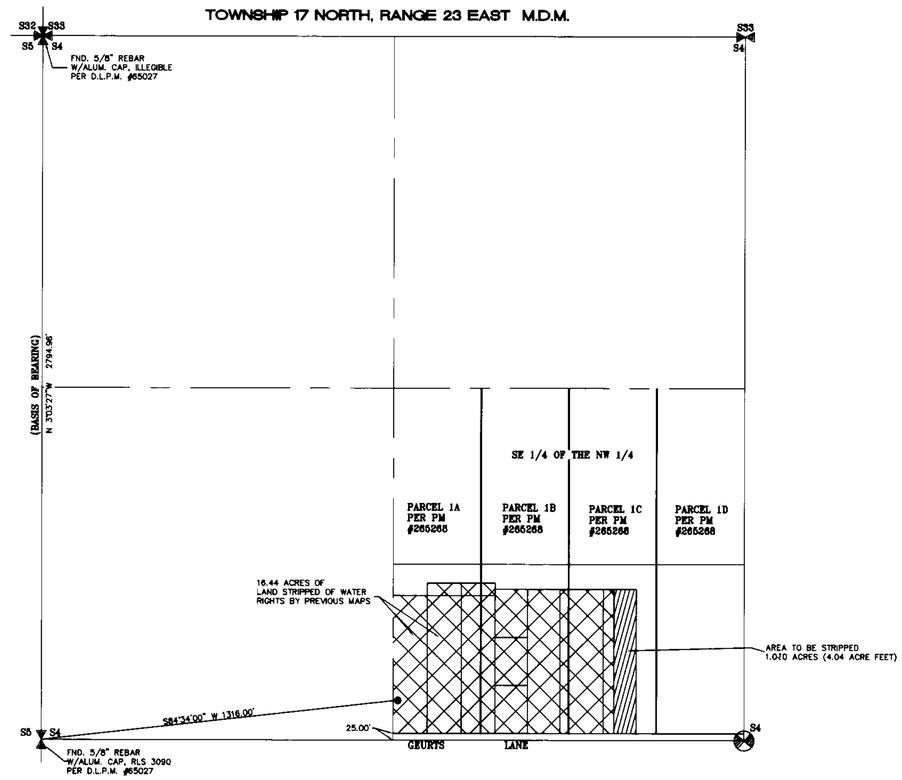



Denson Surveying
a professional corporation
SURVEYING & MAPPING
Yerington, Nevada
(775) 463-3611

STATE OF NEVADA)
COUNTY OF LYON) SS

I, Rick P. Christain, being first duly sworn, do depose and say that this map has been correctly drawn to the designated scale from field notes of a survey made under my direction on May 21, 2004, that it truly and correctly represents the extent and location of proposed works to divert water from underground sources, in Lyon County by, Robert & Leanord Vetsch, for domestic purposes. That the existing point of diversions, and the boundary of all lands are fully and correctly designated thereon.

PROFESSIONAL LAND SURVEYOR STATE OF NEVADA RICK P. CHRISTIAN 5/27/04 No. 11178

Rick P. Christain Water right surveyor no. 993

Exp: 12/31/04

Subscribed and sworn to before me this 27 day

of May 2004.

NOTARY PUBLIC

BASIS OF BEARINGS

THE BEARINGS ON THIS MAP ARE BASED ON THE WEST LINE OF THE NORTHWEST QUARTER OF SECTION 4, T.17,N.,R.23,E. M.D.M. AS SHOWN ON PARCEL MAP FILE FOR RECORD IN FILE No. 65027, LYON COUNTY RECORDS. THAT BEARING IS N 3°03'27" W.

PROPOSED PLACE OF USE
THE NORTH 1/2 OF THE SOUTHWEST 1/4 OF SECTION 8
TOWNSHIP 17 NORTH, RANGE 23 EAST M.D.M.

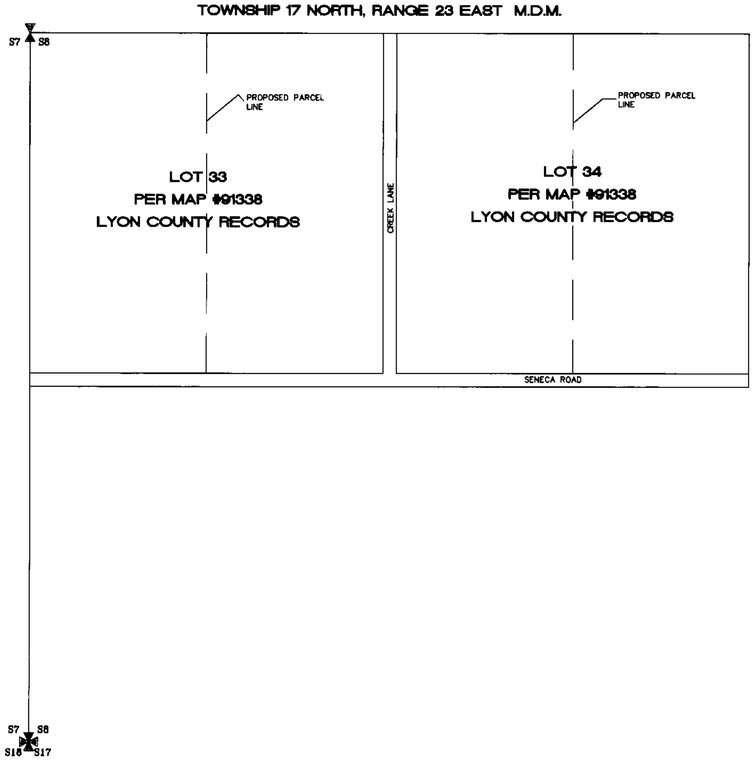

LEGEND

- SECTION CORNER
- QUARTER CORNER
- CENTER QUARTER CORNER
- EXISTING POINT OF DIVERSION

SCALE: 1 INCH = 300 FEET

JOB # 04054WR

STATE ENGINEER'S USE

Relinquishment Map

FILED
DEC 8 2004
STATE ENGINEER'S OFFICE

MAP TO ACCOMPANY
RELINQUISHMENT OF A PORTION OF WATER
APPROPRIATED UNDER PERMIT #26703 FROM
IRRGATION PURPOSES
BY

ROBERT AND LEANORD VETSCH

FROM AN UDERGROUND SOURCE
IN LYON COUNTY, NEVADA

26703 R-14