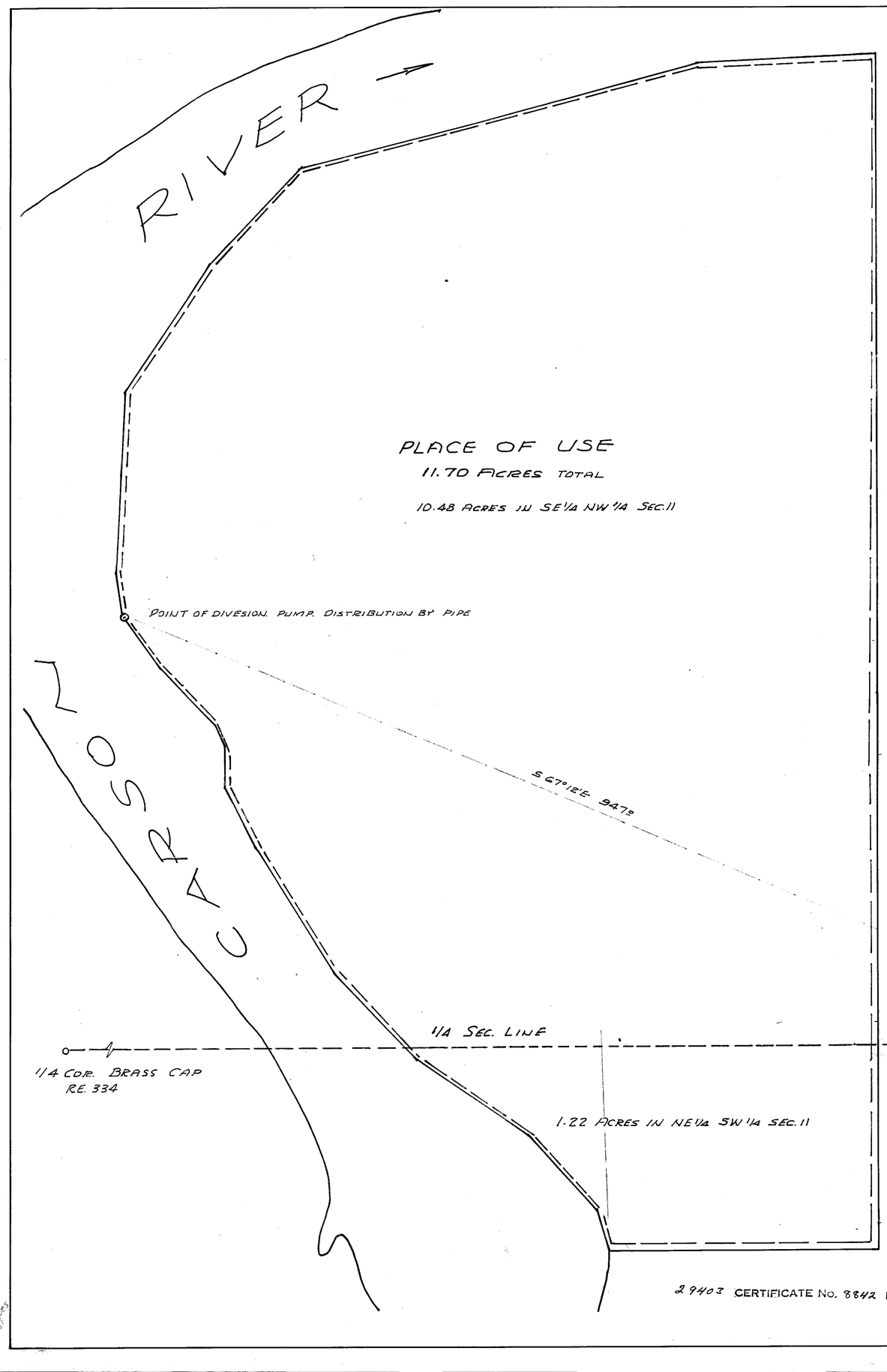

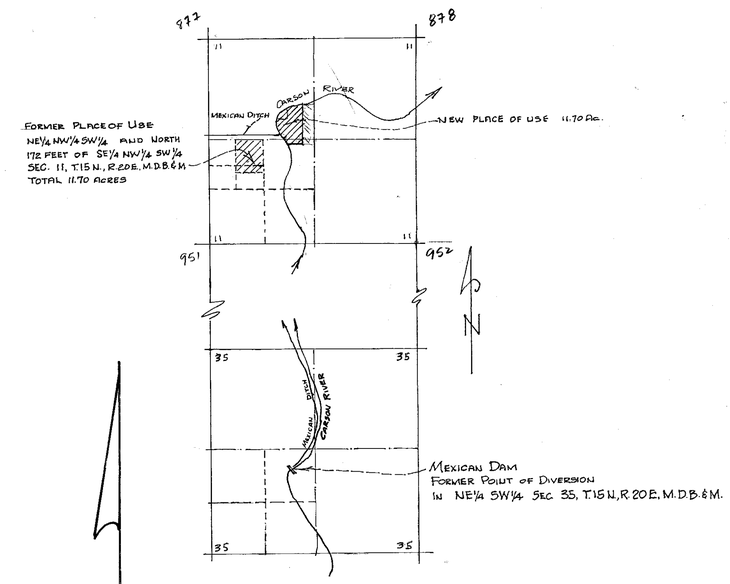

FORMER POINT OF DIVERSION
FORMER PLACE OF USE
NEW PLACE OF USE
SECTIONS 11 & 35 T.15 N., R.20E., M.D.B.&M
SCALE 1 IN = 200 FT.

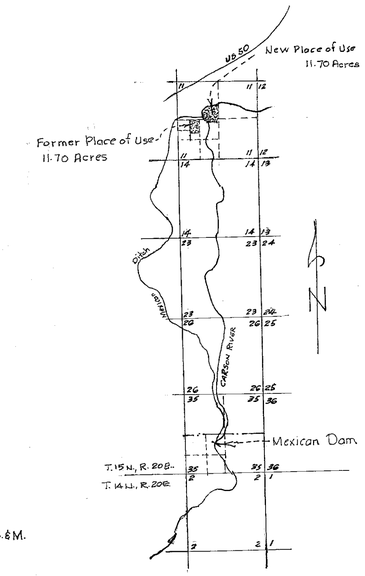

KEY MAP
T.15N., R.20E.,
M.D.B&M

T.15 N., R. 20 E.,
M.D.B.&M.

1/4 COR. STONE MOUND

1/4 SEC. LINE

NORTH BEARING BASIS

1/4 COR REBAR IN STONE MD.

CENTER SEC. 11
T.15N., R.20E., M.D.B.&M.

SET REBAR

1/4 COR. BRASS CAP
R.E. 334

STATE OF NEVADA } SS
CARSON CITY

I, WILLIAM J. JOHNSTONE, BEING FIRST DULY SWORN DEPOSE AND SAY THAT THIS MAP CONSISTING OF ONE SHEET HAS BEEN CORRECTLY DRAWN TO THE DESIGNATED SCALE FROM FIELD NOTES OF A SURVEY MADE BY ME AND COMPLETED ON FEB. 18, 1970, THAT IT TRULY AND CORRECTLY REPRESENTS THE LOCATION AND EXTENT OF THE WORKS USED TO DIVERT WATER FROM CARSON RIVER IN CARSON CITY, NEVADA FOR IRRIGATION AND DOMESTIC USE, THAT THE POINT OF DIVERSION AND PLACE OF USE ARE CORRECTLY SHOWN AND DESIGNATED HEREON.

William J. Johnstone
STATE WATER RIGHT SURVEYOR No 229

SUBSCRIBED AND SWORN TO BEFORE ME THIS ____ DAY OF SEPT. 1972

NOTARY PUBLIC IN AND FOR CARSON CITY, STATE OF NEVADA

MY COMMISSION EXPIRES: _____

0 50 100 200 300

SCALE 1 IN. = 50 FT.

MRS. HILDA SHERWOOD
Notary Public — State of Nevada
Carson City County
My Commission Expires July 1, 1973

MAP TO ACCOMPANY APPLICATION NO. 26687 FOR PERMISSION TO CHANGE POINT OF DIVERSION OF CARSON RIVER RIGHTS UNDER PROPOSED CARSON RIVER DECREE
BY
TOM AND CAROLYN DOTSON
FOR
IRRIGATION AND DOMESTIC USE

29403 CERTIFICATE No. 8842 ISSUED 8-31-76

FILED
OCT 13 1972
STATE ENGINEER'S OFFICE

5/9/96
10 Time 90 Rule
Issued 7/26/96
OK yes 7/10/96
7/25/97 does not exist

78695 29403 26687