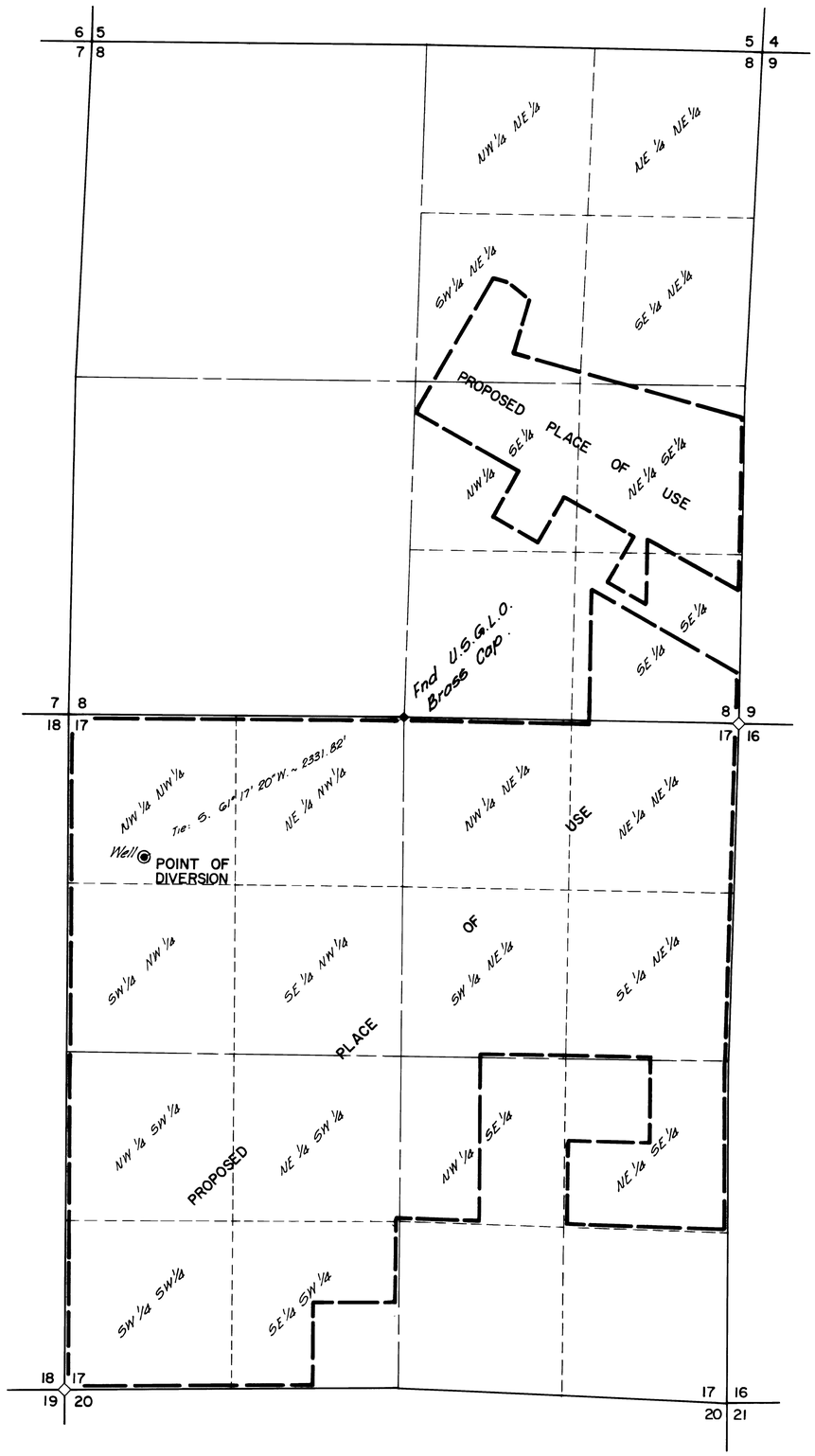

T. 20N., R.19E., M.D.B. & M.
PROPOSED PLACE OF USE &
POINT OF DIVERSION

N

Basis of Bearings: Horizon Hills No 2 Subdivision as filed in Washoe County, Nevada on the 16th day of July 1962

STATE OF NEVADA
COUNTY OF WASHOE ss

I, RICHARD W. ARDEN, being duly sworn, depose and say that this map consisting of two sheets, has been correctly drawn to the designated scale from field notes of a survey made by me or under my supervision and direction, between the 21st day of Feb. and the 14th day of April, 1972; that it truly and correctly represents the proposed extent, location of the place of use and point of diversion of water heretofore appropriated under Permit No 22101 in Washoe County by Estate of Salvador Urrutia for Quasi-Municipal Sub'n and Domestic purposes. That the proposed point of diversion, existing point of diversion, proposed place of use, existing place of use, the location and names of all other works, and the boundary of all lands showing by 40 acre subdivisions, the area proposed to be served, are fully and correctly designated thereon.

Richard W. Arden
Richard W. Arden
State Water Right Surveyor
307

Subscribed and sworn to before me on this 17th day of April 1972.

Carol Ann Adams
Notary Public

CAROL ANN ADAMS
Notary Public — State of Nevada
Washoe County
My Commission Expires June 25, 1975

600 0 600 1200 1800
FEET

CERTIFICATE No. 14003 ISSUED 1-27-95

FILED
APR 18 1972
STATE ENGINEER'S OFFICE

MAP
TO ACCOMPANY APPLICATION
TO CHANGE PLACE OF USE & POINT OF DIVERSION
FOR QUASI-MUNICIPAL-SUB'N & DOMESTIC PURPOSES
IN WASHOE COUNTY
BY ESTATE OF SALVADOR URRUTIA
FROM AN UNDERGROUND SOURCE

S.E. & A. Consulting Engineers
950 Industrial Way
Sparks, Nevada

Job NO. 71157
April - 1972
R.W.A./Sla.

SHEET 1 OF 2

26672

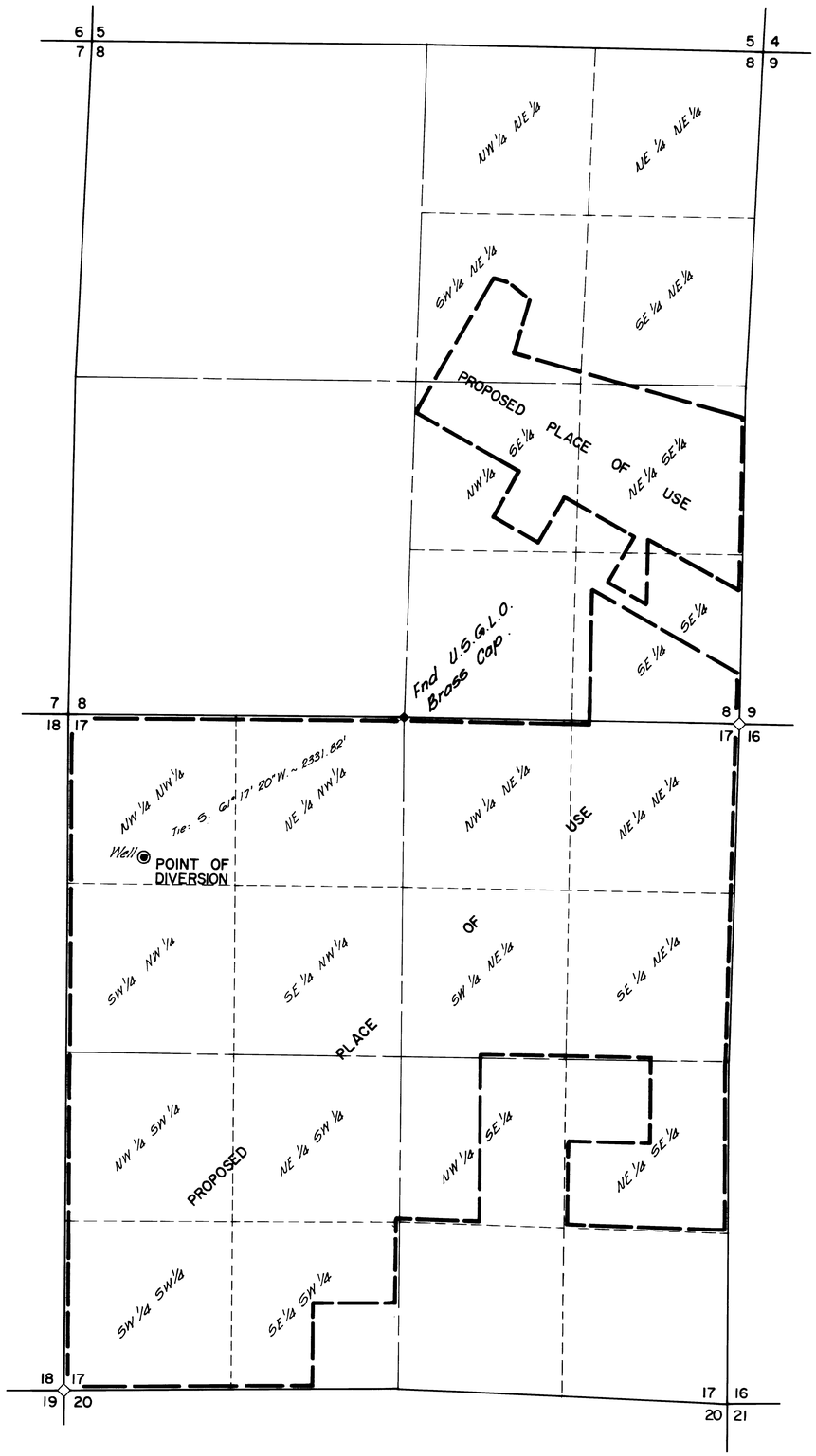

T. 20N., R.19E., M.D.B. & M.
PROPOSED PLACE OF USE &
POINT OF DIVERSION

N

Basis of Bearings: Horizon Hills No 2 Subdivision as filed in Washoe County, Nevada on the 16th day of July 1964

STATE OF NEVADA
COUNTY OF WASHOE ss

I, RICHARD W. ARDEN, being duly sworn, depose and say that this map consisting of two sheets, has been correctly drawn to the designated scale from field notes of a survey made by me or under my supervision and direction, between the 21st day of Feb. and the 14th day of April, 1972; that it truly and correctly represents the proposed extent, location of the place of use and point of diversion of water heretofore appropriated under Permit No 22101 in Washoe County by Estate of Salvador Urrutia for Quasi-Municipal Sub'n and Domestic purposes. That the proposed point of diversion, existing point of diversion, proposed place of use, existing place of use, the location and names of all other works, and the boundary of all lands showing by 40 acre subdivisions, the area proposed to be served, are fully and correctly designated thereon.

Richard W. Arden
Richard W. Arden
State Water Right Surveyor
307

Subscribed and sworn to before me on this 17th day of April 1972.

Carol Ann Adams
Notary Public

CAROL ANN ADAMS
Notary Public -- State of Nevada
Washoe County
My Commission Expires June 25, 1975

600 0 600 1200 1800
FEET

CERTIFICATE No. 4003 ISSUED 1-27-95

FILED
APR 18 1972
STATE ENGINEER'S OFFICE

MAP
TO ACCOMPANY APPLICATION
TO CHANGE PLACE OF USE & POINT OF DIVERSION
FOR QUASI-MUNICIPAL-SUB'N & DOMESTIC PURPOSES
IN WASHOE COUNTY
BY ESTATE OF SALVADOR URRUTIA
FROM AN UNDERGROUND SOURCE

S.E. & A. Consulting Engineers
950 Industrial Way
Sparks, Nevada

Job NO. 71157
April - 1972
R.W.A./Sla.

SHEET 1 OF 2

26672

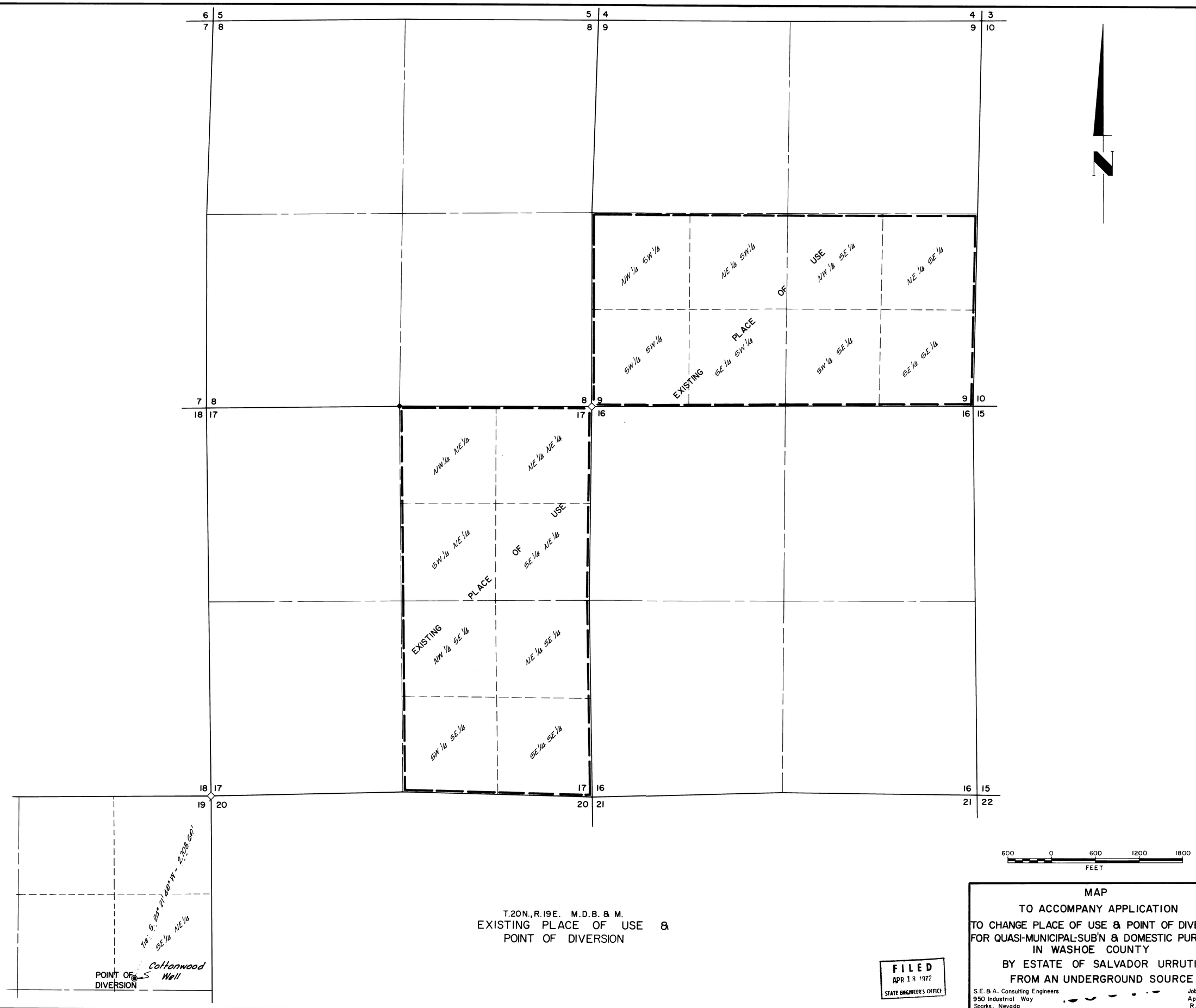

MAP
TO ACCOMPANY APPLICATION
TO CHANGE PLACE OF USE & POINT OF DIVERSION
FOR QUASI-MUNICIPAL-SUB'N & DOMESTIC PURPOSES
IN WASHOE COUNTY
BY ESTATE OF SALVADOR URRUTIA
FROM AN UNDERGROUND SOURCE

S.E. & A. Consulting Engineers
950 Industrial Way
Sparks, Nevada

Job NO. 71157
April - 1972
R.W.A/Sia.

SHEET 2 OF 2

26672