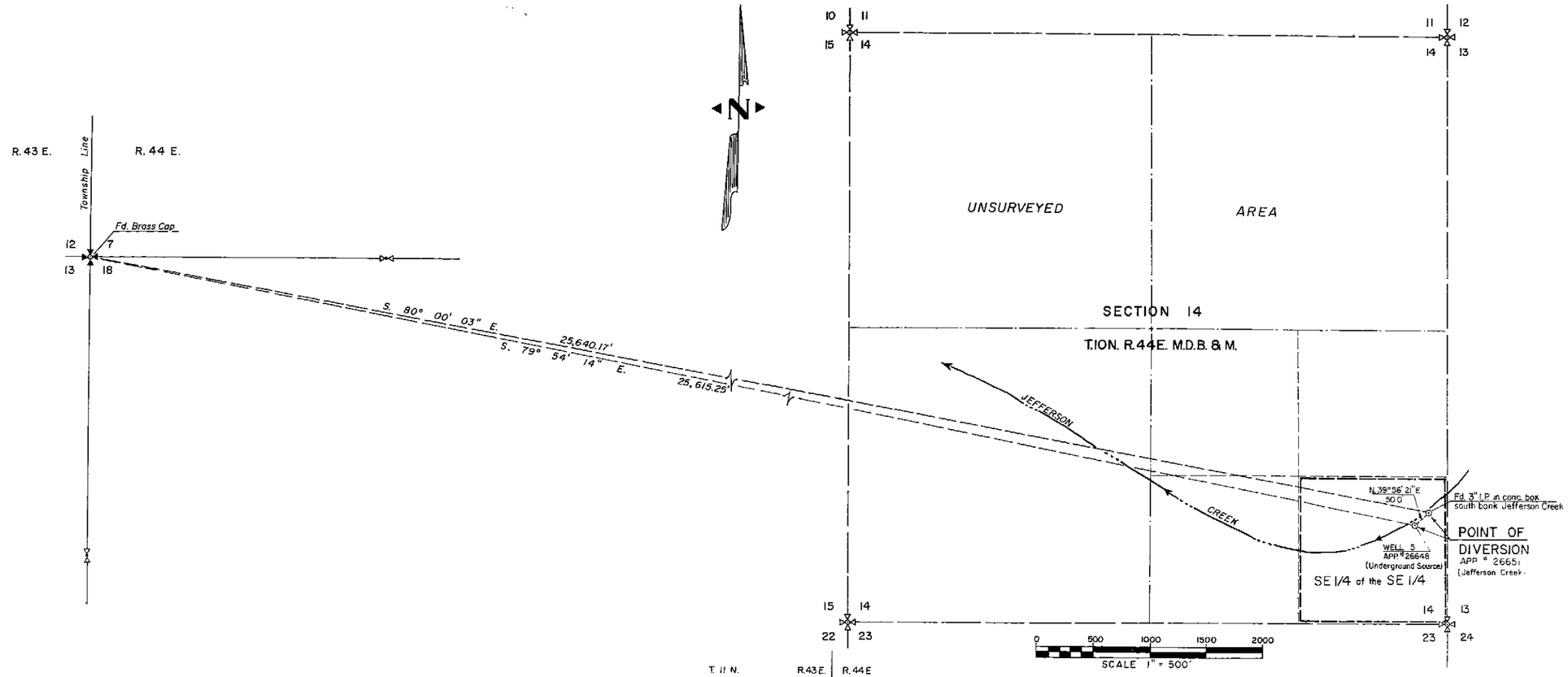

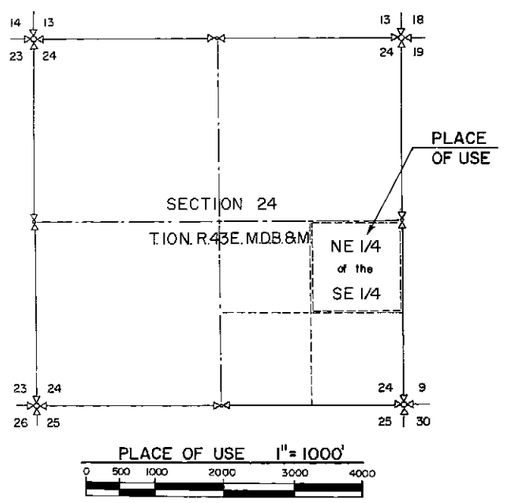

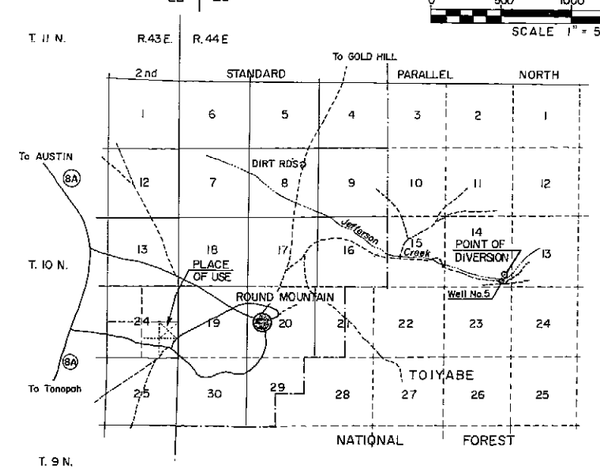

VICINITY MAP
NO SCALE

State of Nevada
County of NYE S.S

I, Peter G Guisti being first duly sworn, depose and say that this map, consisting of 1 sheet, has been correctly drawn to the designated scale from field notes of a survey made by me, on the 5th day of June, 1972; that it truly and correctly represents the proposed location and extent of the works used to divert water from Jefferson Creek, a Underground Source, Nye Co. by Copper Range Explor. Co. Inc. for mining, milling & domestic purposes. That the proposed points of diversion, and the location and names of all other works or streams which are crossed by or connected with said works, are fully and correctly designated thereon. Well No 5 App # 26648 from Underground Source - Point of Diversion App # 2365. from Jefferson Creek.

Peter G. Guisti
State Water Right Surveyor

BETTY L. HARDEN
Notary Public — State of Nevada
Washoe County
My Commission Expires Aug. 26, 1974

Subscribed and sworn to before me this 6th day of June 1972

Betty L. Harden
Notary Public in and for Washoe County, Nevada

BASIS OF BEARING: Nevada State Highway Brg. N. 19° 27' 00" E.

FILED
Aug. 1, 1972
STATE ENGINEER'S OFFICE

THE MALONE ENGINEERS
RENO, NEVADA

MAP
TO ACCOMPANY APPLICATION TO APPROPRIATE WATER FROM JEFFERSON CREEK AND A UNDERGROUND SOURCE, FOR MINING, MILLING AND DOMESTIC USE. BY:
COPPER RANGE EXPLORATION CO. INC.

SCALES: AS SHOWN DATE JUNE 5, 1972

BRUNING

26651 26648