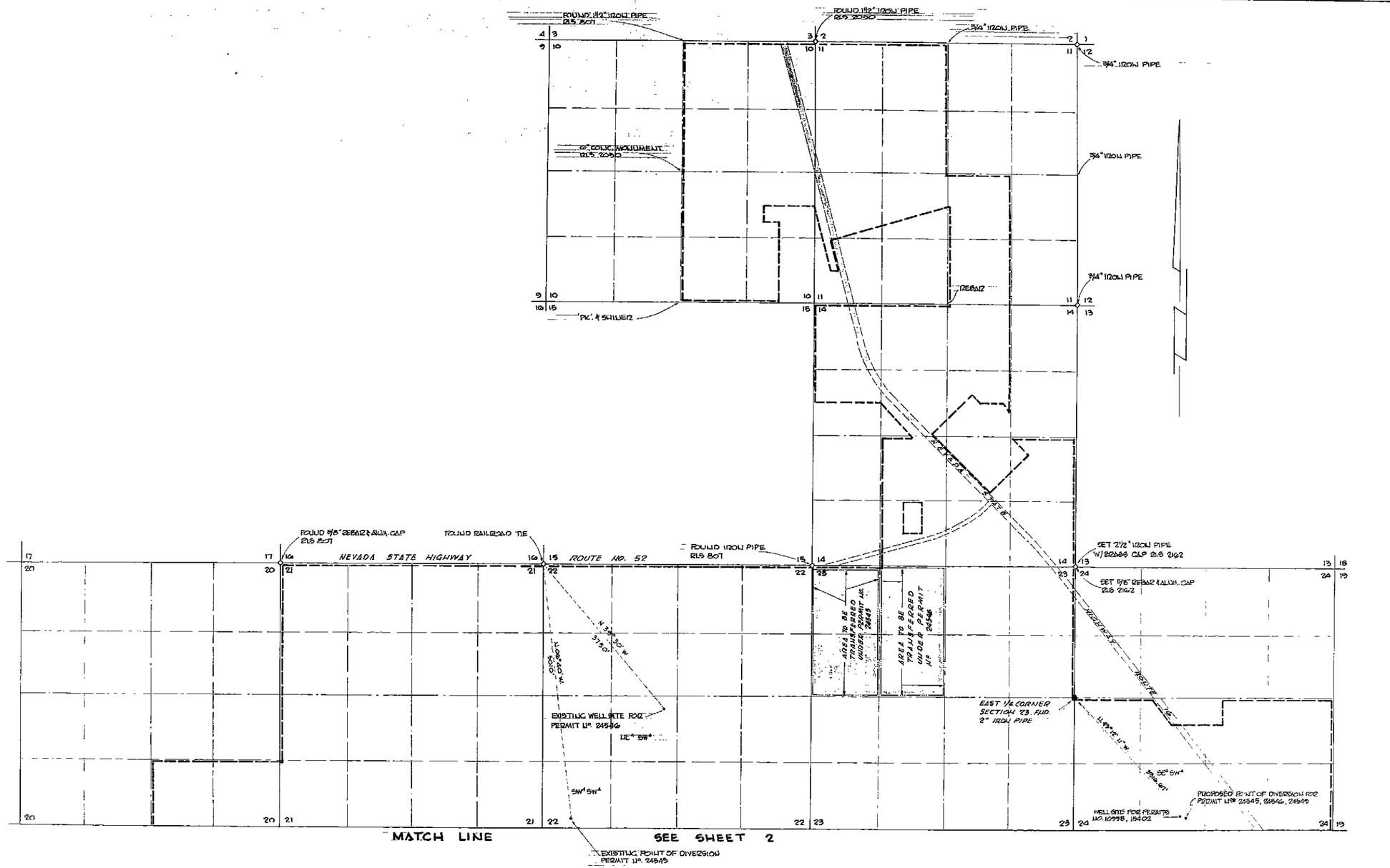

LEGEND

INDICATES BOUNDARIES OF PROPOSED PLACE OF USE.

INDICATES BOUNDARIES OF AREA TO BE TRANSFERRED.

1000 600 400 200 0 1000 2000 3000 4000

SCALE - 1" - 1000'

RECEIVED
MAR 23 1972
DIV. OF WATER RESOURCES
BRANCH OFFICE
LAS VEGAS, NEVADA

REGISTERED PROFESSIONAL ENGINEER · STATE OF NEVADA
RICHARD J. BAUGHMAN
No. 2162
3-27-72

FILED
MAR 30 1972
STATE ENGINEER'S OFFICE

MAP
TO ACCOMPANY APPLICATIONS TO CHANGE POINT OF DIVERSION, MANNER OF USE AND PLACE OF USE APPROPRIATED UNDER

APPLICATION AND PERMIT Nos.
24545, 24546, 24549

BY: W. J. WILLIAMS & J. F. CREWS
FOR: QUASI-MUNICIPAL AND DOMESTIC USE
FROM AN UNDERGROUND SOURCE - PAHRUMP VALLEY BASIN IN NYE COUNTY, NEVADA

BAUGHMAN, HAUGHT, & TURNER
2325 W. CHARLESTON BLVD., LAS VEGAS, NEVADA

26637 26636 26635

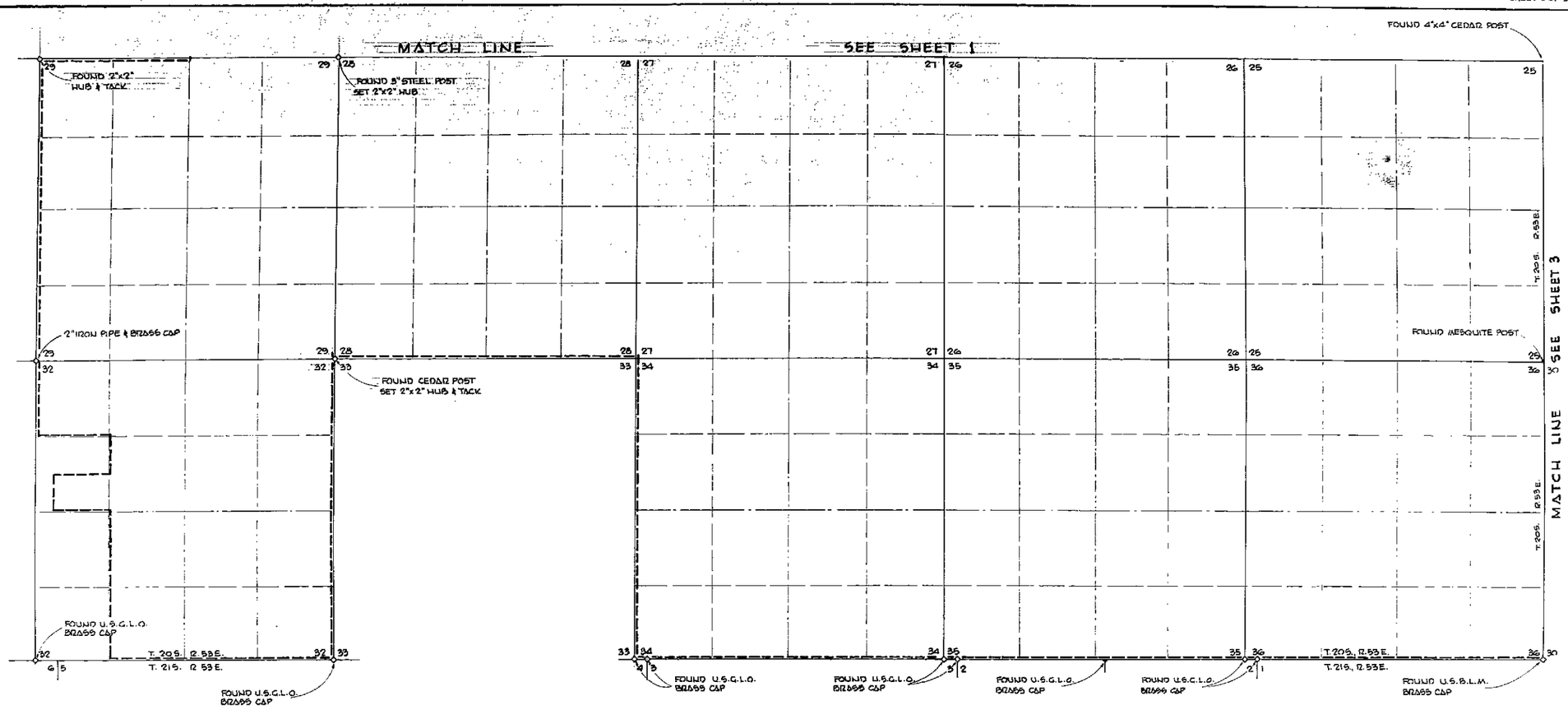

LEGEND

INDICATES BOUNDARIES OF PROPOSED PLACE OF USE

INDICATES BOUNDARIES OF AREAS TO BE TRANSFERRED

SCALE 1" = 1000'

RECEIVED
MAR 27 1972
DIV. OF WATER RESOURCES
BRANCH OFFICE
LAS VEGAS, NEVADA

REGISTERED PROFESSIONAL ENGINEER - STATE OF NEVADA
RICHARD M. BAUGHMAN
CIVIL
No. 2182

FILED
MAR 30 1972
STATE ENGINEER'S OFFICE

MAP
TO ACCOMPANY APPLICATIONS TO CHANGE POINT OF DIVERSION, MANNER OF USE AND PLACE OF USE APPROPRIATED UNDER APPLICATION AND PERMIT Nos.
24545, 24546, 24549

BY: W. J. WILLIAMS & J. F. CREWS
FOR: QUASI-MUNICIPAL AND DOMESTIC USE FROM AN UNDERGROUND SOURCE - PAHRUMP VALLEY BASIN IN NYE COUNTY, NEVADA.

BAUGHMAN, HAUGHT, & TURNER
2325 W. CHARLESTON BLVD., LAS VEGAS, NEVADA

26637 26636 26635

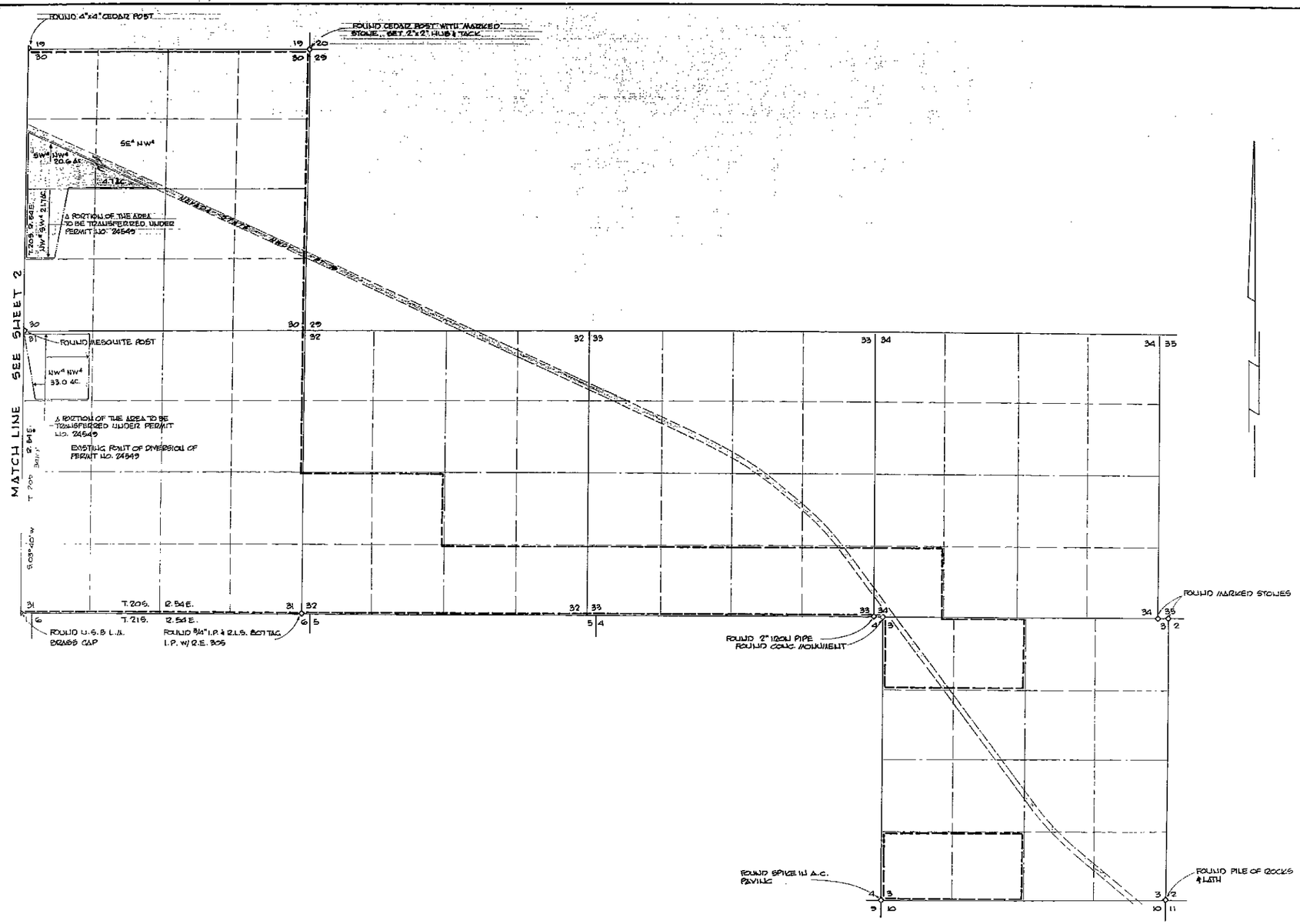

CERTIFICATE

STATE OF NEVADA }
COUNTY OF CLARK } S.S.

I, RICHARD J. BAUCUMAN BEING FIRST DULY SWORN DEPOSE AND SAY THAT THIS MAP CONSISTING OF THREE SHEETS HAS BEEN CORRECTLY DRAWN TO THE DESIGNATED SCALE FROM FIELD NOTES OF A SURVEY MADE UNDER MY SUPERVISION ON THE 27TH DAY OF MARCH 1972, THAT IT TRULY AND CORRECTLY REPRESENTS THE LOCATION AND EXTENT OF WORKS USED TO DIVERT WATER FROM AN UNDERGROUND SOURCE IN THE PAHRUMP VALLEY BASIN IN NYE COUNTY NEVADA BY W.J. WILLIAMS AND J.F. CREWS FOR QUASI-MUNICIPAL AND DOMESTIC PURPOSES UNDER PERMIT NOS. 24545, 24546, AND 24549. THAT THE PLACE OF USE UNDER PERMIT NOS. 24546, 24546 AND 24549 AND THE PLACE OF USE APPLIED FOR UNDER THIS "APPLICATION TO CHANGE THE PLACE OF USE", ARE CORRECTLY DESIGNATED HEREON. THE LOCATION AND EXTENT OF LANDS UPON WHICH WATER APPROPRIATED UNDER PERMIT NOS. 24545, 24546, 24549 IS TO BE USED ARE DESIGNATED HEREON AS "PLACE OF USE AFTER TRANSFER" AND SAID LANDS ARE OWNED OR CONTROLLED BY THE APPLICANT.

Richard J. Bauchman
RICHARD J. BAUCUMAN
STATE WATER RIGHT SURVEYOR

REGISTERED PROFESSIONAL ENGINEER STATE OF NEVADA
RICHARD J. BAUCHMAN
No. 2162

SUBSCRIBED AND SWORN TO BEFORE ME THIS 28TH DAY OF MARCH 1972.

Pamala J. Weishaupt
NOTARY PUBLIC IN AND FOR SAID COUNTY AND STATE

NOTARY PUBLIC - STATE OF NEVADA
CLARK COUNTY
PAMALA J. WEISHAUPT
My Commission Expires Dec. 14, 1975

FILED
MAR 30 1972
STATE ENGINEER'S OFFICE

RECEIVED
MAR 23 1972
DIV. OF WATER RESOURCES
BRANCH OFFICE
LAS VEGAS, NEVADA

LEGEND

INDICATES BOUNDARIES OF PROPOSED PLACE OF USE

INDICATES BOUNDARIES OF AREA TO BE TRANSFERRED

SCALE 1" = 1000'

MAP
TO ACCOMPANY APPLICATIONS TO CHANGE POINT OF DIVERSION, MANNER OF USE AND PLACE OF USE APPROPRIATED UNDER APPLICATION AND PERMIT NOS. 24545, 24546, 24549

BY: W. J. WILLIAMS & J. F. CREWS
FOR: QUASI-MUNICIPAL AND DOMESTIC USE
FROM AN UNDERGROUND SOURCE - PAHRUMP VALLEY BASIN IN NYE COUNTY, NEVADA

BAUCHMAN, HAUGHT & TURNER
2525 W. CHARLESTON BLVD. LAS VEGAS, NEVADA

26637 26636 26635