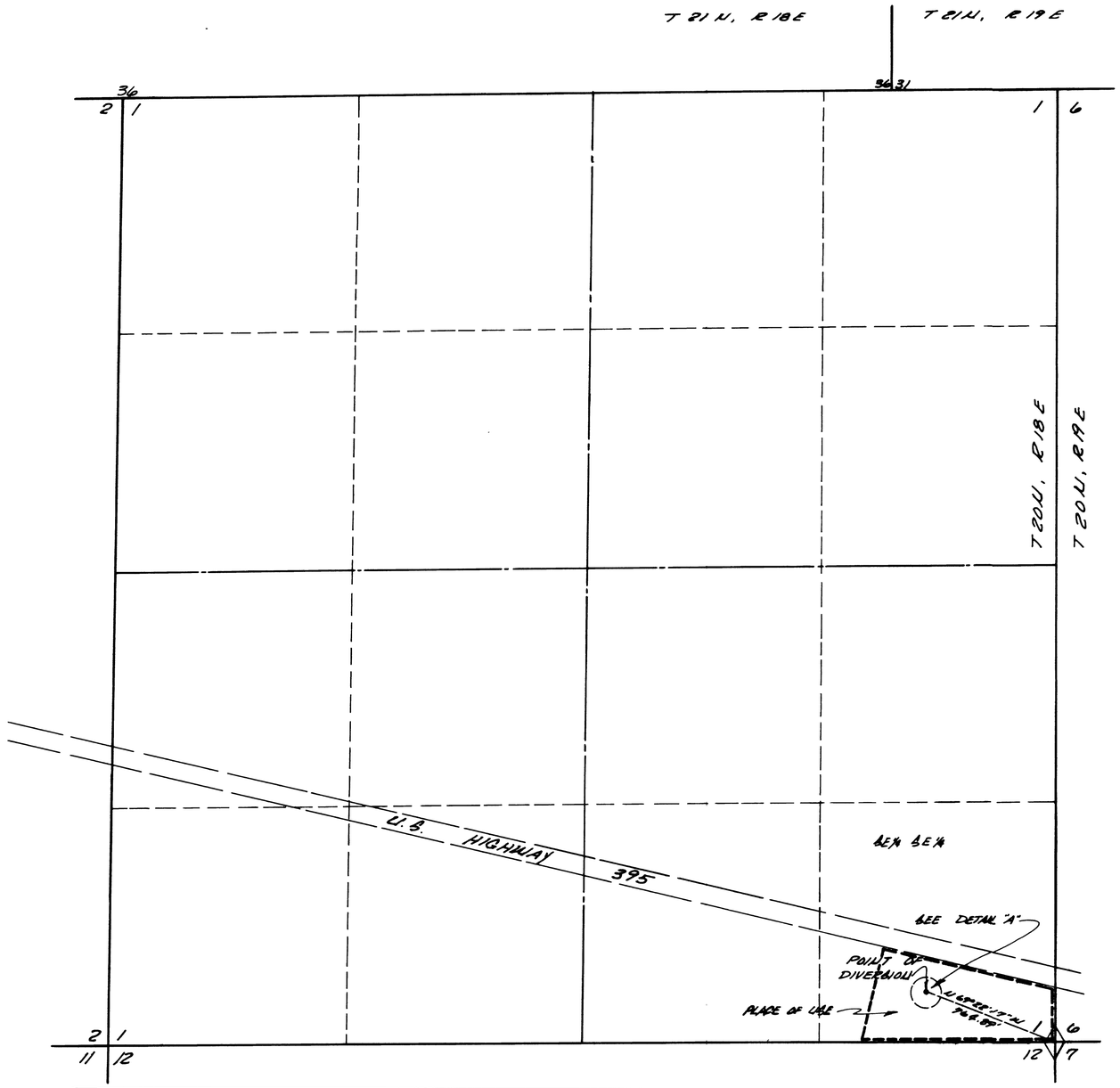

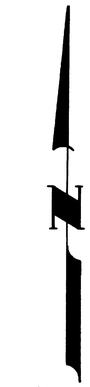

SCALE - 1" = 400'

BASIS OF BEARING
SOLAR OBSERVATION

FND. 3" IRON PIPE
WITH 3½" BRASS
CAP MARKED: BLM
T20N
R18E R19E
S1 S6
S12 S7

SET IN M.S. 3" DIA.
IRON PIPE PROTRUDING
9" ABOVE THE GROUND

STATE OF NEVADA }
COUNTY OF WASHOE } S.S.

I, WALTER L. NEITZ, BEING FIRST DULY SWORN, DEPOSE AND SAY THAT THIS MAP, CONSISTING OF 1 SHEET, HAS BEEN CORRECTLY DRAWN TO THE DESIGNATED SCALE FROM FIELD NOTES OF A SURVEY MADE UNDER MY SUPERVISION AND DIRECTION, BETWEEN THE 22nd DAY OF FEBRUARY, AND THE 24th DAY OF FEBRUARY, 1972; THAT IT TRULY AND CORRECTLY REPRESENTS THE PROPOSED LOCATION AND EXTENT OF THE WORKS USED TO DIVERT WATER FROM AN UNNAMED STREAM IN WASHOE COUNTY, BY ALBERT J. SIMONSON FOR RECREATION PURPOSES. THAT THE PROPOSED POINT OF DIVERSION, THE APPROXIMATE LOCATION AND SIZE OF THE DIVERTING CHANNEL, ALL RESERVOIRS OR BASINS, THE LOCATION AND NAMES OF ALL OTHER WORKS WHICH WILL CROSS OR CONNECT WITH THE PROPOSED WORKS, AND THE BOUNDARY OF ALL LANDS, SHOWING BY 40-ACRE SUBDIVISIONS THE AREAS PROPOSED TO BE IRRIGATED, ARE FULLY AND CORRECTLY DESIGNATED THEREON.

Walter L. Neitz
WALTER L. NEITZ
STATE WATER-RIGHT SURVEYOR
#375

SUBSCRIBED AND SWORN TO BEFORE ME THIS 28 DAY OF February, 1972.
NOTARY PUBLIC IN AND FOR WASHOE COUNTY, NEVADA.

Dana G. Tomburello
DANA G. TOMBURELLO

DANA G. TOMBURELLO
Notary Public — State of Nevada
Washoe County
My Commission Expires Oct. 31, 1974

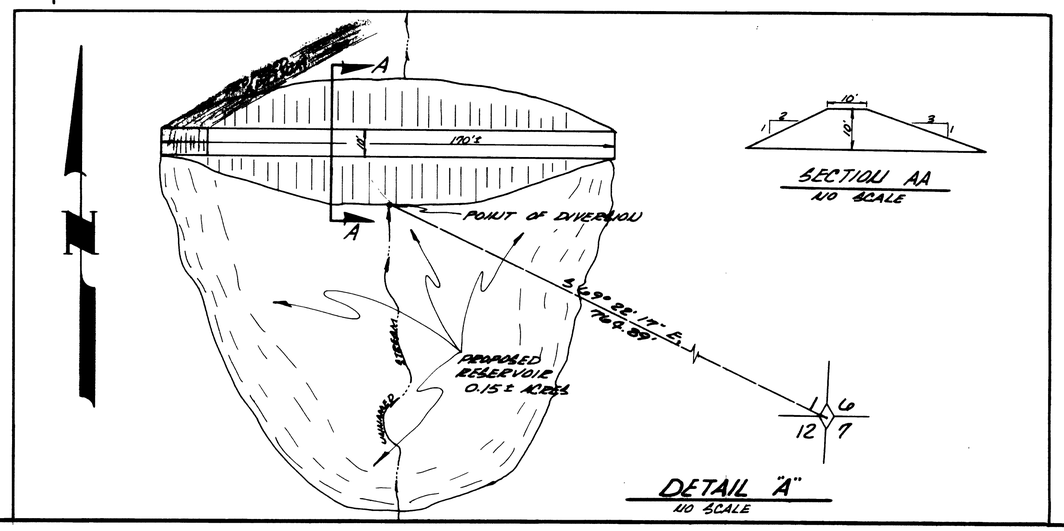

26545 CERTIFICATE No. 8537 ISSUED 8-29-75

27334 CERTIFICATE No. 8829 ISSUED 8-24-76

FILED
FEB 25 1972
STATE ENGINEER'S OFFICE

MAP

TO ACCOMPANY APPLICATION TO APPROPRIATE WATER OF WASHOE COUNTY FOR

RECREATION

BY

ALBERT J. SIMONSON

(S)

27334 26545

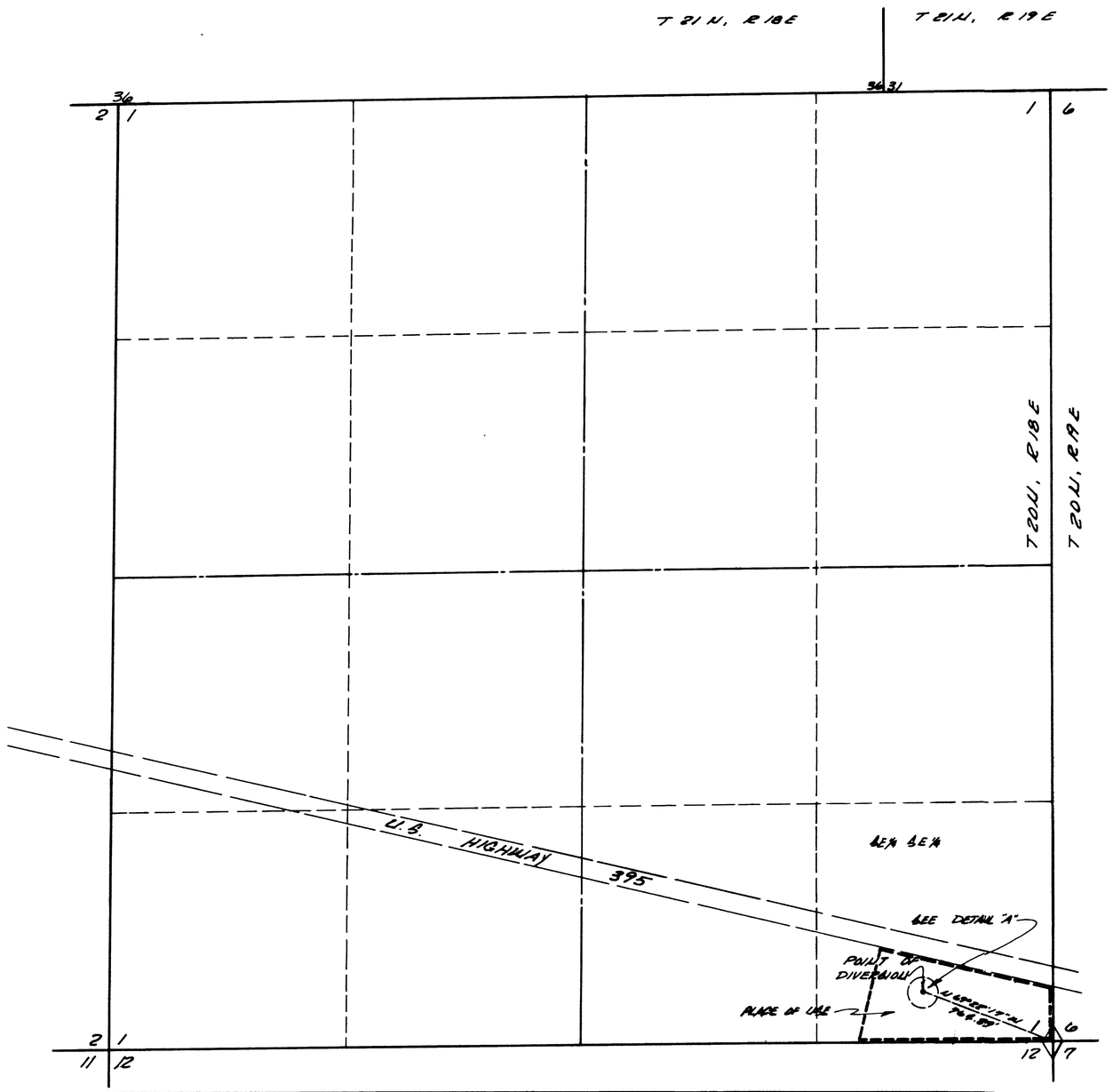

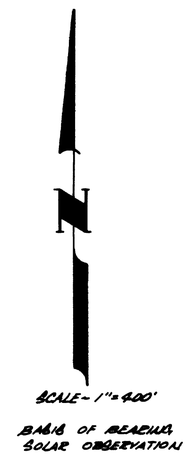

FND. 3" IRON PIPE WITH 3½" BRASS CAP MARKED: BLM T20N R18E R19E S1 S6 S12 S7

SET IN M.S. 3' DIA. IRON PIPE PROTRUDING 9" ABOVE THE GROUND

STATE OF NEVADA }
COUNTY OF WASHOE } S.S.

I, WALTER L. NEITZ, BEING FIRST DULY SWORN, DEPOSE AND SAY THAT THIS MAP, CONSISTING OF 1 SHEET, HAS BEEN CORRECTLY DRAWN TO THE DESIGNATED SCALE FROM FIELD NOTES OF A SURVEY MADE UNDER MY SUPERVISION AND DIRECTION, BETWEEN THE 22nd DAY OF FEBRUARY, AND THE 24th DAY OF FEBRUARY, 1972; THAT IT TRULY AND CORRECTLY REPRESENTS THE PROPOSED LOCATION AND EXTENT OF THE WORKS USED TO DIVERT WATER FROM AN UNNAMED STREAM IN WASHOE COUNTY, BY ALBERT J. SIMONSON FOR RECREATION PURPOSES. THAT THE PROPOSED POINT OF DIVERSION, THE APPROXIMATE LOCATION AND SIZE OF THE DIVERTING CHANNEL, ALL RESERVOIRS OR BASINS, THE LOCATION AND NAMES OF ALL OTHER WORKS WHICH WILL CROSS OR CONNECT WITH THE PROPOSED WORKS, AND THE BOUNDARY OF ALL LANDS, SHOWING BY 40-ACRE SUBDIVISIONS THE AREAS PROPOSED TO BE IRRIGATED, ARE FULLY AND CORRECTLY DESIGNATED THEREON.

Walter L. Neitz
WALTER L. NEITZ
STATE WATER-RIGHT SURVEYOR
#375

SUBSCRIBED AND SWORN TO BEFORE ME THIS 28 DAY OF February, 1972.
NOTARY PUBLIC IN AND FOR WASHOE COUNTY, NEVADA.

Dana G. Tomburello
DANA G. TOMBURELLO

DANA G. TOMBURELLO
Notary Public — State of Nevada
Washoe County
My Commission Expires Oct. 21, 1974

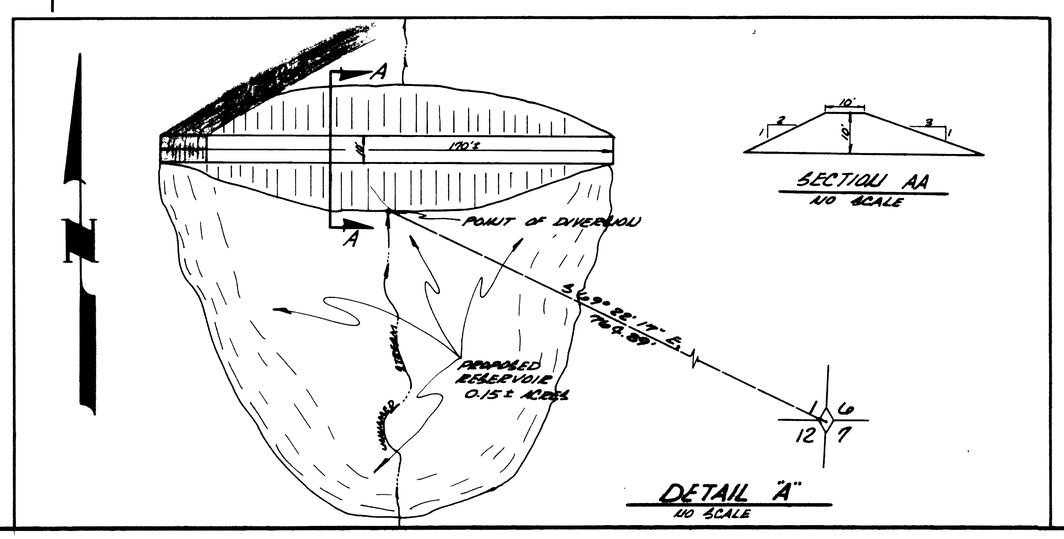

26545 CERTIFICATE No. 8537 ISSUED 7-29-75
27334 CERTIFICATE No. 8829 ISSUED 8-24-76

FILED
FEB 25 1972
STATE ENGINEER'S OFFICE

MAP

TO ACCOMPANY APPLICATION TO APPROPRIATE WATER OF WASHOE COUNTY FOR

RECREATION

BY

ALBERT J. SIMONSON

27334 26545