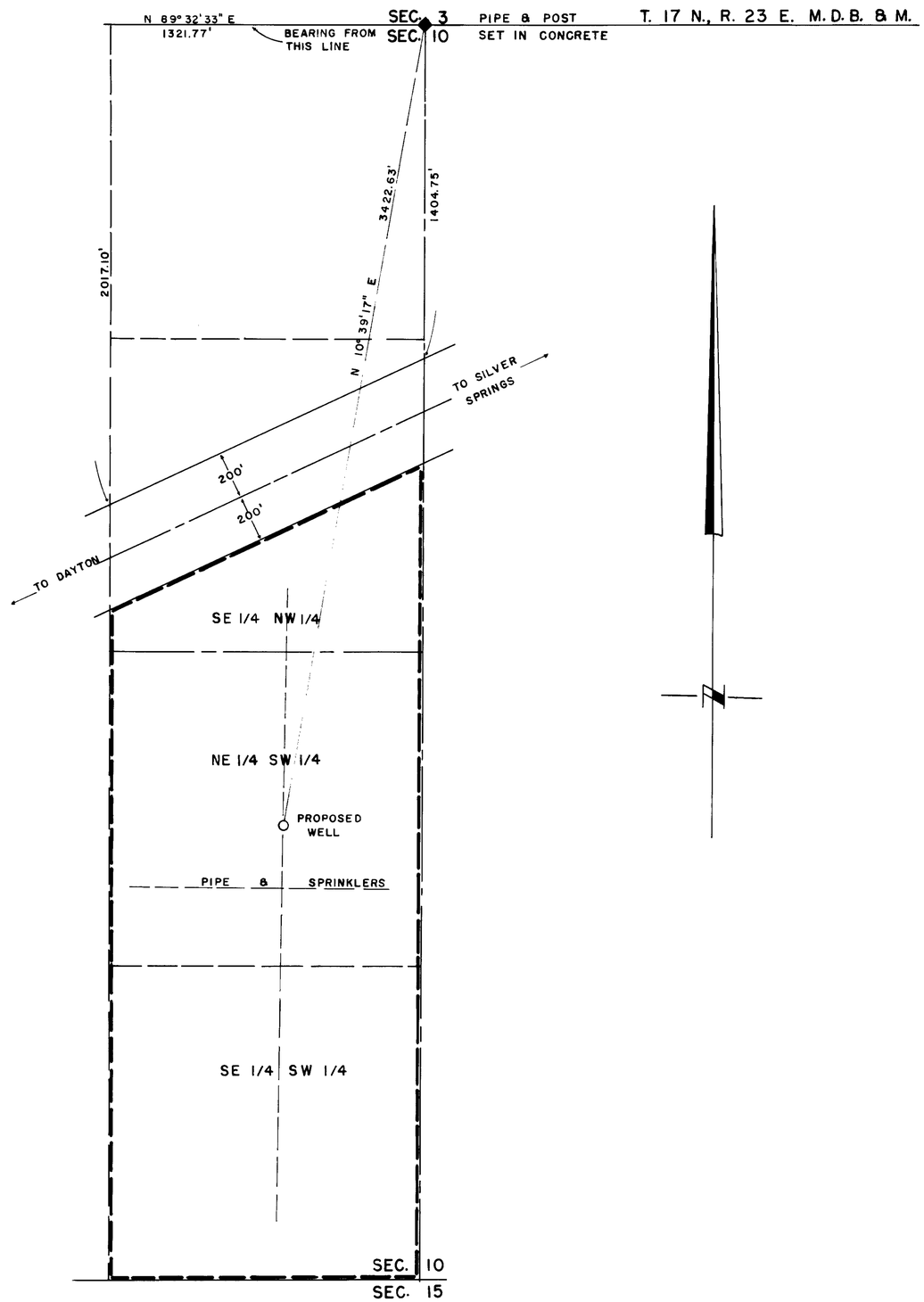

STATE OF NEVADA }
CARSON CITY } s.s.

I, Walter G. Reid, being first duly sworn, depose and say that this map, consisting of one sheet, has been correctly drawn to the designated scale from field notes of a survey made by me on the 12th day of January, 1972, that it truly and correctly represents the proposed location and extent of the works used to divert water from an underground source in Lyon County, by Roy L. Weatherman, James L. Weatherman, and Terry P. Weatherman for irrigation and domestic purposes. That the proposed point of diversion, the approximate location and size of the diverting channel, all reservoirs or basins, the location and names of all other works which will cross or connect with the proposed works, and the boundary of all lands, showing by 40-acre subdivisions the areas to be irrigated, are fully and correctly designated thereon.

Walter G. Reid
State Water Right Surveyor

Subscribed and sworn to before me this 20th day of January, 1972.

Mrs. Hilda Sherwood
Notary Public in and for Carson City, Nevada

MRS. HILDA SHERWOOD
Notary Public - State of Nevada
Ormsby County
My Commission Expires July 1, 1973

SCALE 1" = 300'

0 100 200 300 600 900 1200 1500

FILED
JAN 20 1972
STATE ENGINEER'S OFFICE

MAP
TO ACCOMPANY APPLICATION
TO APPROPRIATE WATER FOR
IRRIGATION & DOMESTIC
BY ROY L. WEATHERMAN, JAMES L.
WEATHERMAN, & TERRY P. WEATHERMAN
FROM AN UNDERGROUND SOURCE

26498

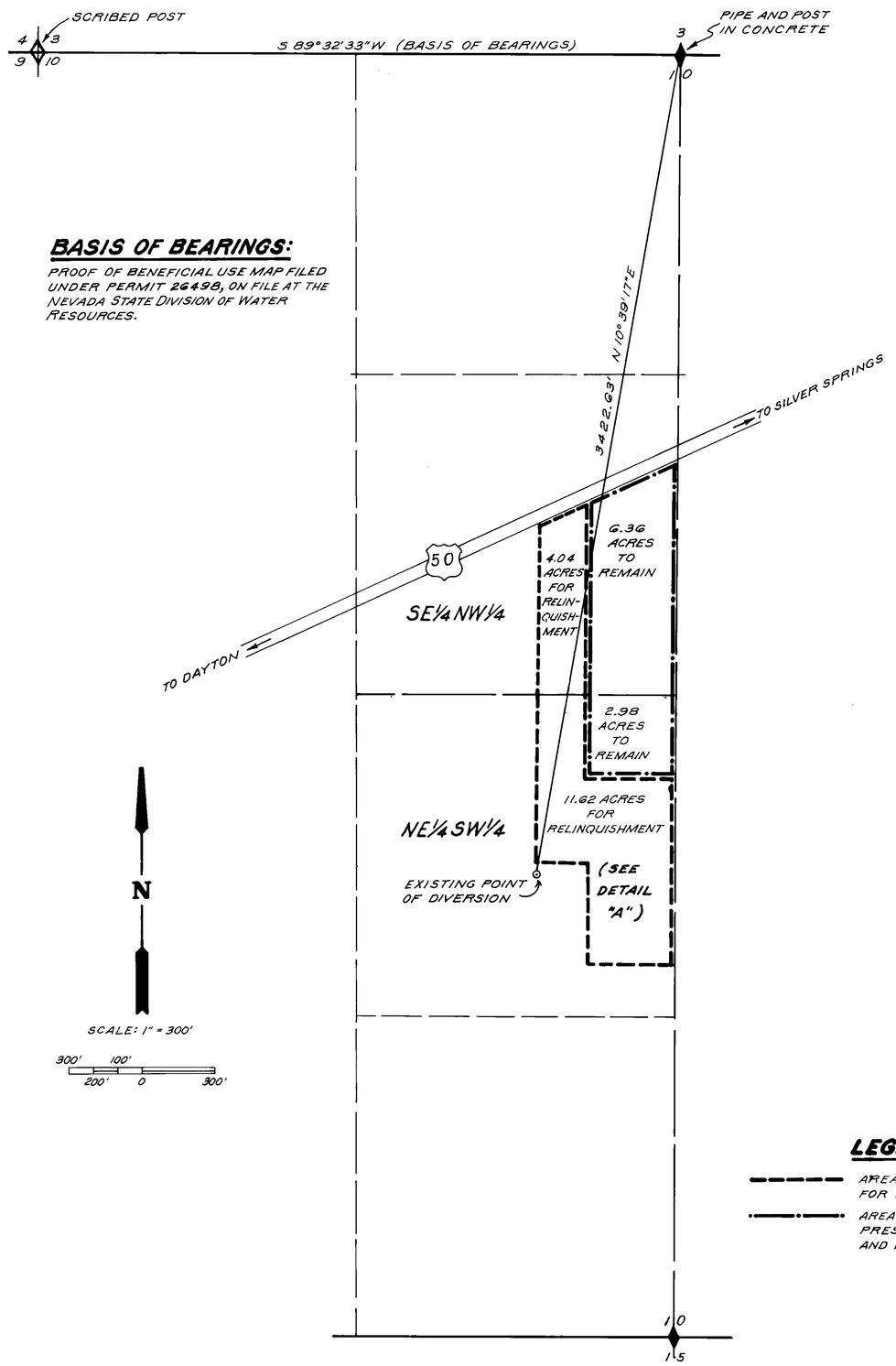

BASIS OF BEARINGS:

PROOF OF BENEFICIAL USE MAP FILED UNDER PERMIT 26498, ON FILE AT THE NEVADA STATE DIVISION OF WATER RESOURCES.

EXISTING POINT OF DIVERSION AND AREA DESIGNATED FOR RELINQUISHMENT

PORTION OF THE NE¼, SW¼, SECTION 10 T. 17 N., R. 23 E., M.D.B.&M.

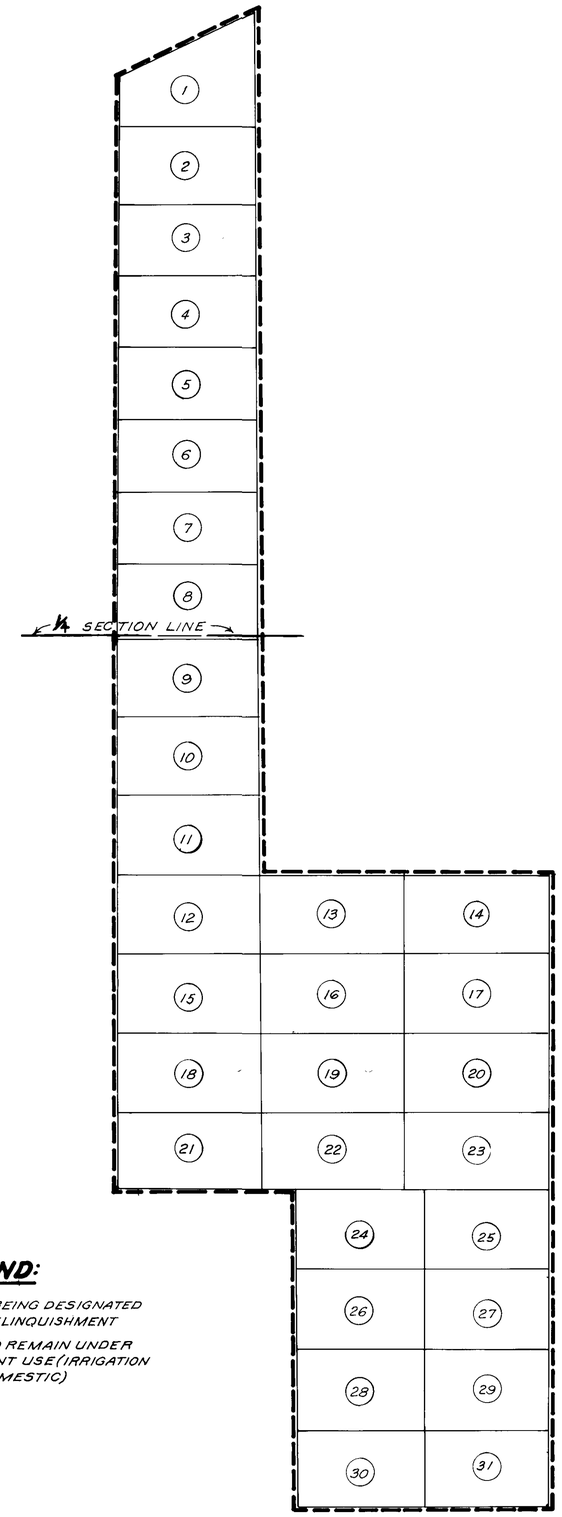

DETAIL "A" (NOT TO SCALE)

LEGEND:

- AREA BEING DESIGNATED FOR RELINQUISHMENT
- AREA TO REMAIN UNDER PRESENT USE (IRRIGATION AND DOMESTIC)

I, JAMES P. HADDAN, BEING DULY SWORN, DEPOSE AND SAY THAT THIS MAP, CONSISTING OF 1 SHEET, HAS BEEN CORRECTLY DRAWN TO THE DESIGNATED SCALE FROM THE MAP TO ACCOMPANY PROOF OF BENEFICIAL USE UNDER PERMIT 26498 AND THE MAP FILED UNDER PERMIT 48489 FOR IRRIGATION AND DOMESTIC PURPOSES FROM UNDERGROUND SOURCES; THAT IT TRULY AND CORRECTLY REPRESENTS THE EXISTING LOCATION AND EXTENT OF THE WORKS USED TO DIVERT WATER FROM UNDERGROUND SOURCES IN LYON COUNTY, NEVADA BY JAMES L. AND SHIRLEY WEATHERMAN, TERRY P. AND GAYLE WEATHERMAN AND ROY L. AND ESTHER WEATHERMAN.

10/24/86
JAMES P. HADDAN — DATE
WATER RIGHT SURVEYOR 575

SUBSCRIBED AND SWORN BEFORE ME THIS 24th DAY OF October, 1986, NOTARY PUBLIC IN AND FOR CARSON CITY, NEVADA.

NOTARY PUBLIC

MARY BETH CALLAHAN
Notary Public Nevada
Carson City
My Appt. Expires June 22 1987

NOTE:

SEGMENTS (1) THRU (31) REPRESENT 2.02 ACRE FEET EACH. SEGMENTS (1) THROUGH (8) LIE WITHIN THE SE¼ NW¼ AND SEGMENTS (9) THROUGH (31) LIE WITHIN THE NE¼ SW¼.

SHEET 1 OF 1

MAP DESIGNATING AREAS FOR TRANSFER AND RELINQUISHMENT OF WATER HERETOFORE APPROPRIATED UNDER PERMIT 26498, CERTIFICATE 8866 FOR IRRIGATION AND DOMESTIC PURPOSES FROM AN UNDERGROUND SOURCE IN LYON COUNTY, NEVADA, BY JAMES L. AND SHIRLEY WEATHERMAN, TERRY P. AND GAYLE WEATHERMAN AND ROY L. AND ESTHER WEATHERMAN.

HADDAN ENGINEERING
300 HOT SPRINGS RD. NO. 11
CARSON CITY, NEV. 89701
(702) 883-6595

26498

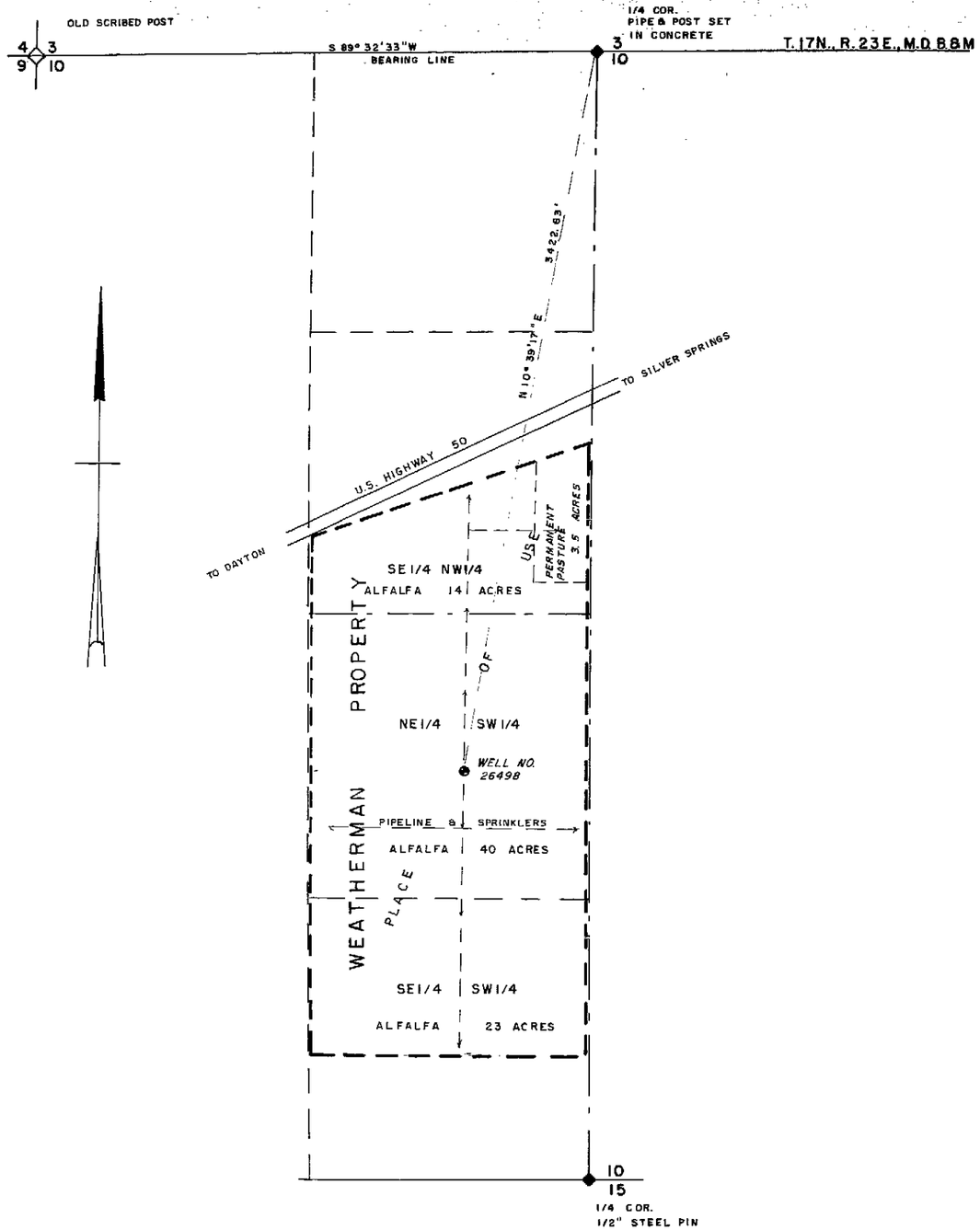

SECTION	SUBDIVISION	TOWN-SHIP	RANGE	CULTIVATED ACREAGE	DESCRIPTION OF CULTURE	DATE OF FIRST CULTURE
10	SE1/4 NW1/4	17 N.	23 E.	3.5	PERMANENT PASTURE	
"	" "	"	"	14	ALFALFA	
"	NE1/4 SW1/4	"	"	40	"	
"	SE1/4 SW1/4	"	"	23	"	

STATE of NEVADA }
CARSON CITY } S.S.

I, Walter G. Reid, being first duly sworn, depose and say that this map, consisting of one sheet, has been correctly drawn to the designated scale from field notes of a survey made by me on the 27th day of April, 1976, that it truly and correctly represents the location and extent of the works used to divert water from an underground source in Lyon County, by Roy L., James L., & Terry P. Weatherman for irrigation and domestic purposes under Application No. 26498. That the point of diversion, the location, size of the diverting channel, location and description of all measuring devices, the location and extent of lands owned or controlled by the applicant upon which water applied for under Application No. 26498 is used, together with the area and kind of culture in each 40-acre subdivision, and the locations and names of all other works or streams which are crossed by or connected with said works are fully and correctly designated thereon.

Walter G. Reid
State Water Right Surveyor

Subscribed and sworn to before me this 4th day of May, 1976.

Jean Williams

SCALE - 1" = 300'

0 100 200 300 600 900 1200 1500

FILED
MAY 4 1976
STATE ENGINEER'S OFFICE

CERTIFICATE No. 8866 ISSUED 11-2-76

MAP TO ACCOMPANY
PROOF OF BENEFICIAL USE
UNDER APPLICATION NO. 26498
FOR IRRIGATION & DOMESTIC
BY ROY L., JAMES L., &
TERRY P. WEATHERMAN
FROM UNDERGROUND SOURCE

26498