S 1/2 OF SECTION 2, T.22S., R.61E., M.D.B.&M.
CLARK COUNTY, NEVADA

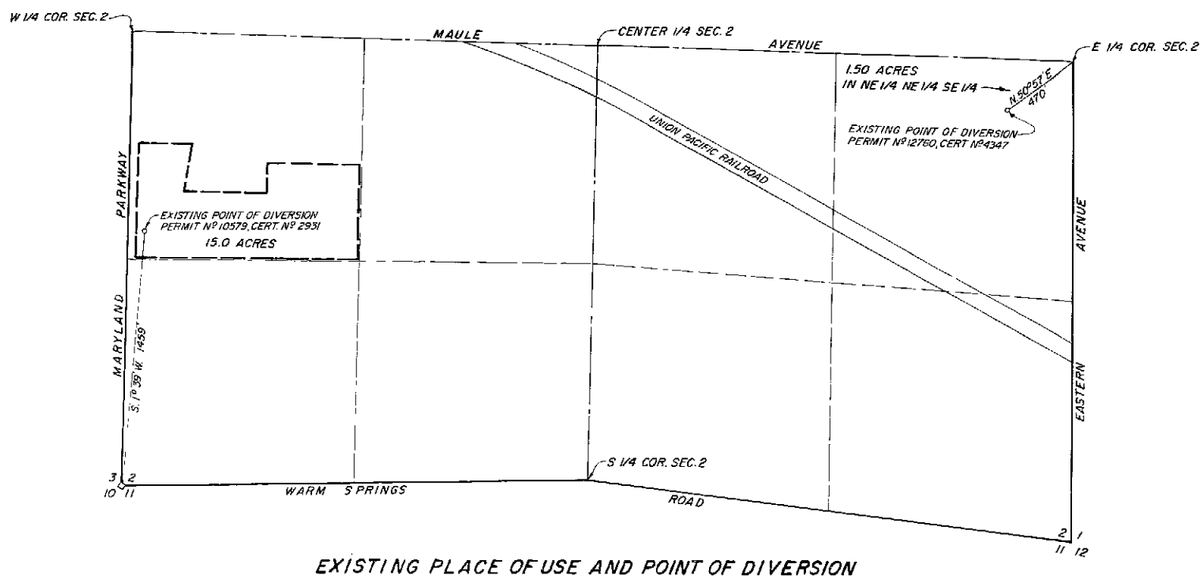

EXISTING PLACE OF USE AND POINT OF DIVERSION

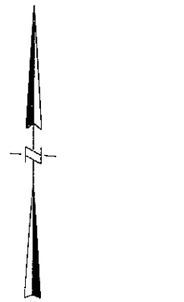

-SCALE: 1" = 400'-

400 0 400 800 1200

— NOTE —

BASIS OF BEARING N 89°18' 29" W, NORTH LINE OF SE 1/4 OF SECTION 2, T.22S., R.61E., M.D.B.&M. AS PER FILE 18, PAGE 49 CLARK COUNTY RECORDER'S OFFICE, CLARK COUNTY, NEVADA

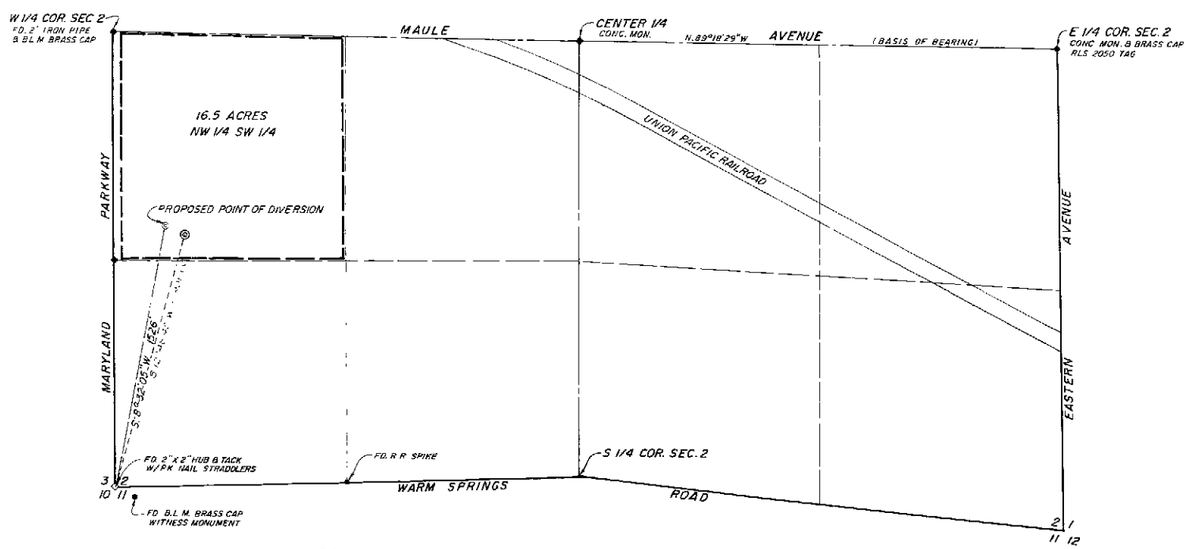

PROPOSED PLACE OF USE AND POINT OF DIVERSION

STATE OF NEVADA } SS
COUNTY OF CLARK }

I, R LEROY GIVENS, BEING FIRST DULY SWORN, DEPOSE AND SAY THAT THIS MAP, CONSISTING OF ONE SHEET, HAS BEEN CORRECTLY DRAWN TO THE DESIGNATED SCALE FROM FIELD NOTES OF A SURVEY MADE UNDER MY SUPERVISION AND DIRECTION ON THE 4TH DAY OF DECEMBER, 1971, THAT IT TRULY AND CORRECTLY REPRESENTS THE PROPOSED LOCATION AND EXTENT OF THE WORKS USED TO DIVERT WATER FROM THE LAS VEGAS ARTESIAN BASIN IN CLARK COUNTY BY CLARK HARTWELL FOR IRRIGATION AND DOMESTIC USE AND THAT THE BOUNDARIES OF THE LANDS EMBODIED IN THE TRACT OWNED OR CONTROLLED BY THE APPLICANT AND UPON WHICH IT IS PROPOSED TO USE THE WATER APPLIED FOR, ARE FULLY AND CORRECTLY DESIGNATED THEREON

R. LeRoy Givens
STATE WATER RIGHT SURVEYOR Nº 378

SUBSCRIBED AND SWORN TO BEFORE ME THIS 9TH DAY OF Dec., 1971

Sharon J. McNair
NOTARY PUBLIC IN AND FOR CLARK COUNTY, NEVADA

MY COMMISSION EXPIRES 5/1/74

FILED
MAR 9 1972
STATE ENGINEER'S OFFICE

MAP TO ACCOMPANY APPLICATION
FOR
CHANGE IN PLACE OF USE AND POINT OF DIVERSION
OF
PERMIT Nº 10579, CERT. Nº 2931 & PERMIT Nº 12760, CERT. Nº 4347
BY
CLARK HARTWELL
FROM
LAS VEGAS ARTESIAN BASIN
CLARK COUNTY, NEVADA

26693 26460 26459