State of Nevada }s.s.
County of Elko

I, Alan S. Boyack, being first duly sworn, depose and say that this map, consisting of one sheet, has been correctly drawn to the designated scale from field notes of a survey made under my supervision and direction, on the 20th. day of August, 1971; that it truly and correctly represents the proposed location and extent of the works used to divert water from an **UNDERGROUND SOURCE**, in **ELKO COUNTY**, by **JULIAN TOMERA RANCHES INC.** for stockwatering purposes. That the proposed point of diversion, the approximate location and size of the diverting channel or other conduit, the place and manner of use, and the location and names of all other works or streams which are crossed by or connected with the said works, are fully and correctly designated thereon.

REGISTERED LAND SURVEYOR - STATE OF NEVADA
ALAN S. BOYACK
No. 2455

Alan S. Boyack
State Water Rights Surveyor No. 358

Subscribed and sworn to before me this 30 th. day of September, 1971.
Notary Public in and for Elko County, Nevada.

Leora Bernadot
Leora Bernadot
Notary Public State of Nevada
ELKO COUNTY, NEVADA
Commission Expires May 2 1974

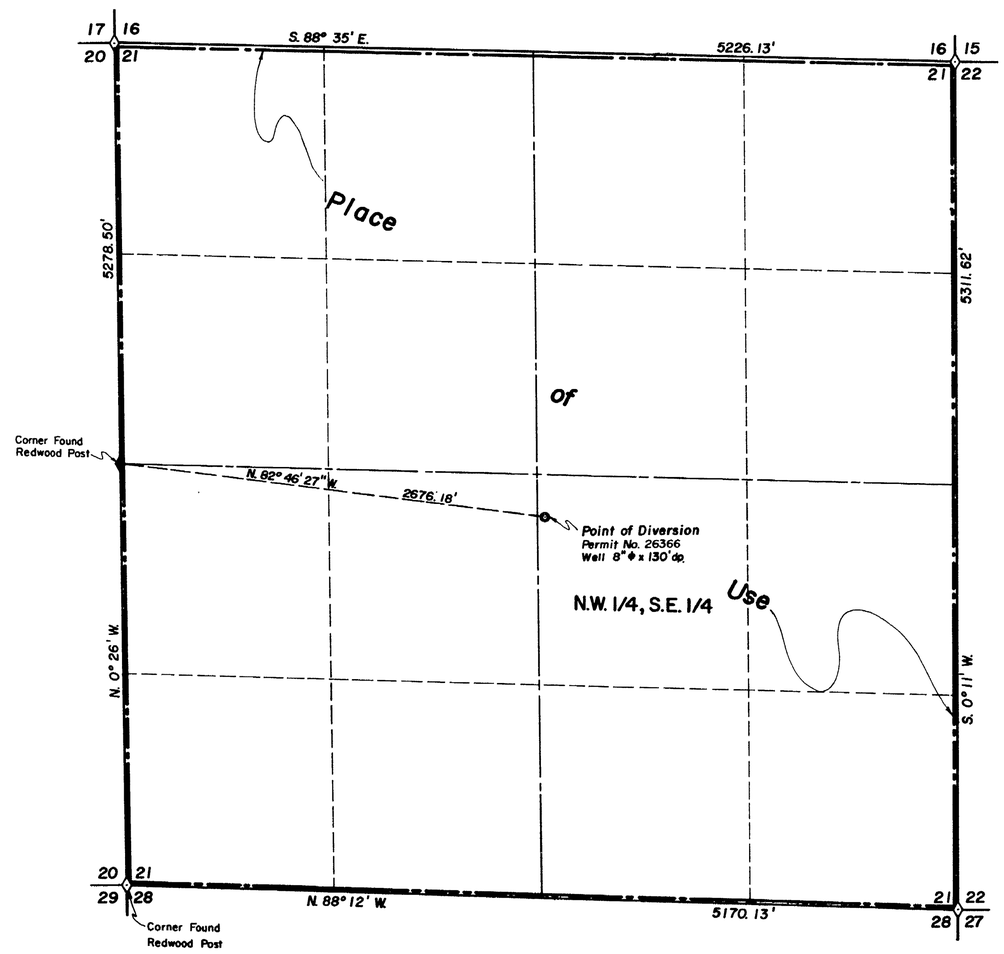

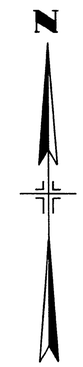

T. 32 N., R. 55 E.,
M.D.M.

NOTES

Basis of Bearings is the West line of Section 21 as sighting with N. 0° 26' W.

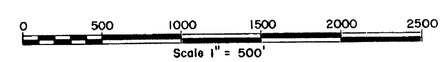

CERTIFICATE No. ~~[illegible]~~ ISSUED 2-11-77

FILED
OCT 21 1971
STATE ENGINEER'S OFFICE

1971 OCT 21 AM 9 42

NO.	BY	DATE	DESCRIPTION	CHK'D	APP'D
			REVISIONS		

DRAWN BY D. L. J. | APPROVED BY A. S. B.
JOB NO. 299-002 | DATE SEPT., 1971

MAP
TO ACCOMPANY APPLICATION TO APPROPRIATE WATER

FOR STOCKWATERING PURPOSES
BY JULIAN TOMERA RANCHES INC.
FROM AN UNDERGROUND SOURCE

CHILTON ENGINEERING
421 COURT STREET ELKO, NEVADA

W71015 | 0

26366