

STATE OF NEVADA
County of Washoe S.S.

I, Claude E. Hunter, being first duly sworn, depose and say that this map consisting of 2 sheets has been correctly drawn to the designated scale from field notes of a survey made under my supervision on 14th April 1971 and from aerial photography taken on 3rd April 1971 that it truly and correctly represents the proposed location and extent of the works used to divert water from Kingston Creek and an Underground Source in Lander County, Nevada by Young Brothers Livestock Inc., for Irrigation and Domestic purposes: That the proposed points of diversion, the approximate location and size of the diverting channels, all reservoirs or basins, the location and names of all other works which will cross or connect with the proposed works, the boundary of all lands showing by 40 acre subdivision the areas proposed to be irrigated, are fully and correctly designated there on.

Claude E. Hunter
State Water Right Surveyor
No. 207

Subscribed and sworn to before me this 15th day of December, 1971

Notary Public in and for Washoe County, Nevada

Basis of Bearing: North line Sec. 23, T. 16 N., R. 44 E., M.D.B.&M.

500 0 500 1000 1500
Photo Scale

Map To Accompany Applications
To Appropiate Water
Application No.s 26284, 26285, 26286
For Irrigation and Domestic
By Young Brothers Livestock, Inc.
From Kingston Creek and an Underground Source
Lander County, Nevada
MILLARD-SPINK ASSOC., INC.

26286 26285 26284

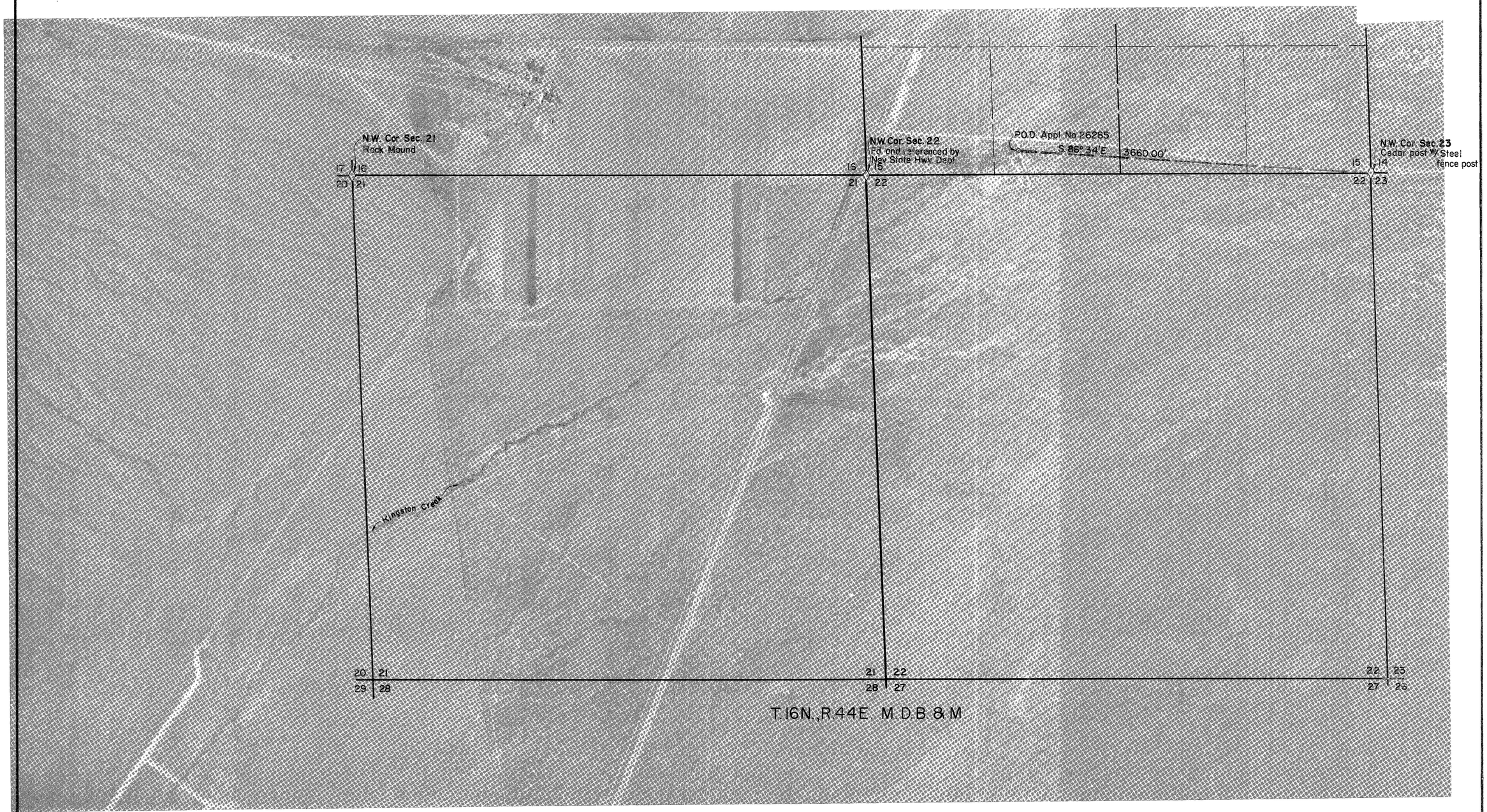



Basis of Bearing: North line Sec. 23
T. 16N., R. 44E., M.D.B.&M.

Map To Accompany Applications
To Appropiate Water
Application No.s 26284, 26285, 26286
For Irrigation and Domestic
By Young Brothers Livestock, Inc.
From Kingston Creek and an Underground Source
Lander County, Nevada

MILLARD-SPINK ASSOC., INC.

26286 26285 26284