PLACE OF USE
UNDER APPLICATION #22607

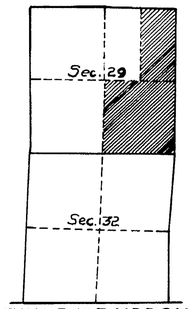

T11N, R43E, M.D.B.&M.

PLACE OF USE
UNDER APPLICATION #26278

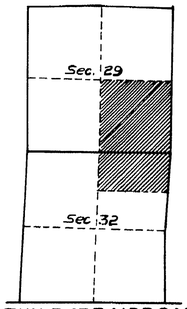

T11N, R43E, M.D.B.&M.

10 8 9 10 20 40 80
Scale in Chains

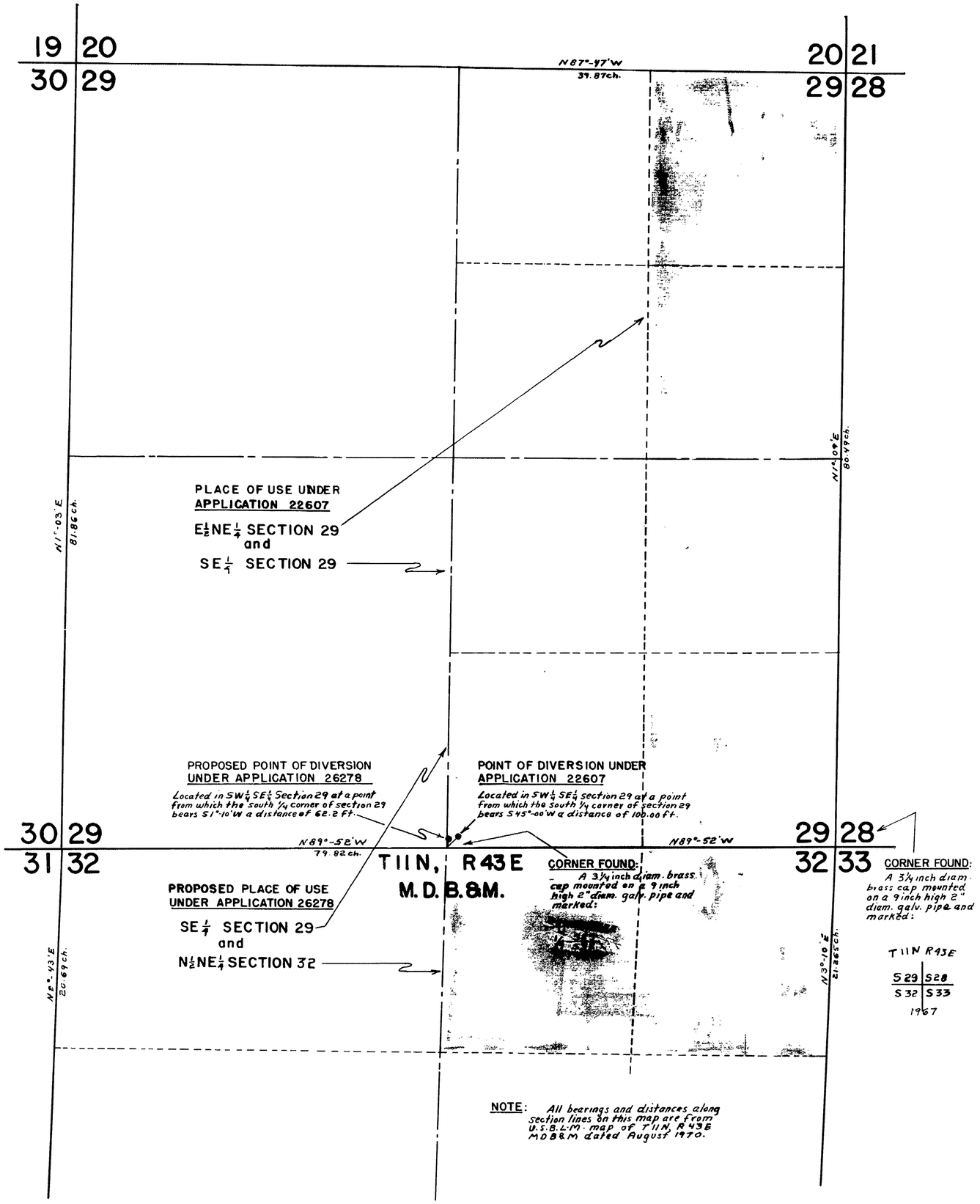

T11N R43E

S29	S28
S32	S33

1967

NOTE: All bearings and distances along section lines on this map are from U.S.B.L.M. map of T11N, R43E M.D.B.&M. dated August 1970.

N

STATE OF NEVADA }ss.
COUNTY OF NYE.....

I, T.M. Cahill, being first duly sworn, depose and say that this map, consisting of one sheet, has been correctly drawn to the designated scale from field notes of a survey made by me between the 10 day of August 1971 and the 12 day of August 1971; that it truly and correctly represents the locations of the present Point of Diversion and Place of Use under Application #22607 and the proposed Point of Diversion and Place of Use under Application #26278 by Karl W. Berg in Nye County for Irrigation and Domestic purposes; That the approximate location and size of the diverting channel, all reservoirs or basins, the location and names of all other works which will cross or connect with the proposed works, and the boundary of all lands, showing by 40 acre subdivisions the areas proposed to be irrigated are fully and correctly designated thereon.

T. M. Cahill
STATE WATER RIGHT SURVEYOR

Subscribed and sworn to before me this 21 day of September 1971.

NOTARY PUBLIC IN AND FOR
NYE COUNTY, NEVADA

SCALE IN FEET
0 400 800 1200 1600 FT.

MAP TO ACCOMPANY
APPLICATION TO CHANGE
POINT OF DIVERSION AND PLACE OF USE
FOR
IRRIGATION & DOMESTIC
BY
KARL W. BERG
FROM
UNDERGROUND SOURCE

26278