NORTH

— M.D.B.&M.

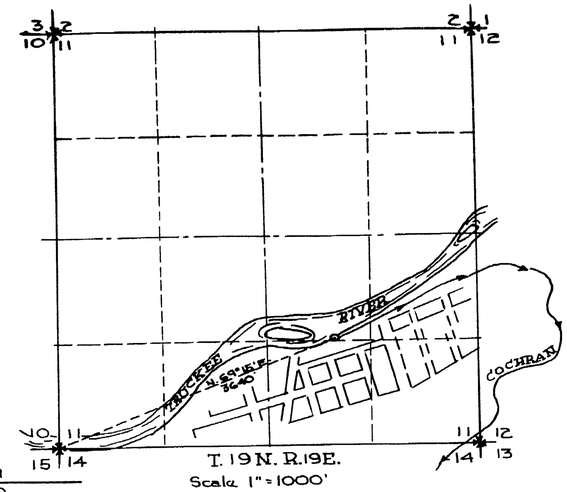

T. 19 N. R.19E.
Scale 1" = 1000'

COCHRAN DITCH
POINT of DIVERSION BEFORE TRANSFER

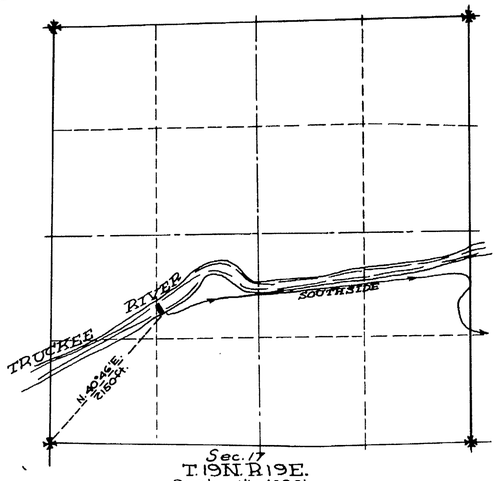

Sec. 17
T. 19N. R.19E.
Scale 1" = 1000'

SOUTHSIDE DITCH
POINT of DIVERSION BEFORE TRANSFER

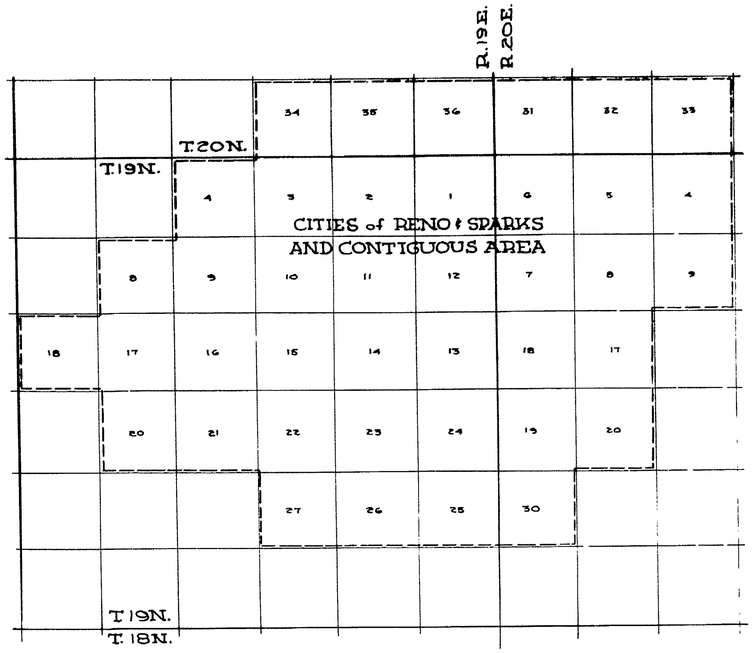

PLACE of USE AFTER TRANSFER

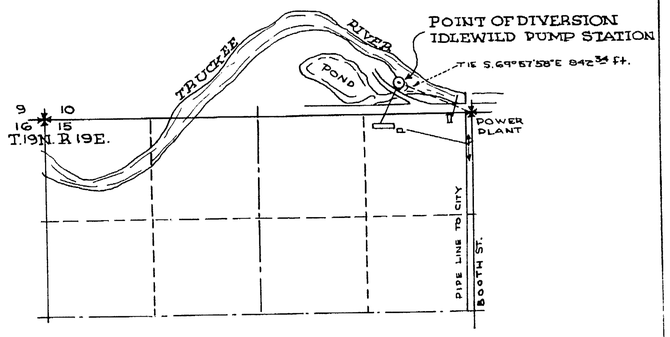

POINT of DIVERSION AFTER TRANSFER

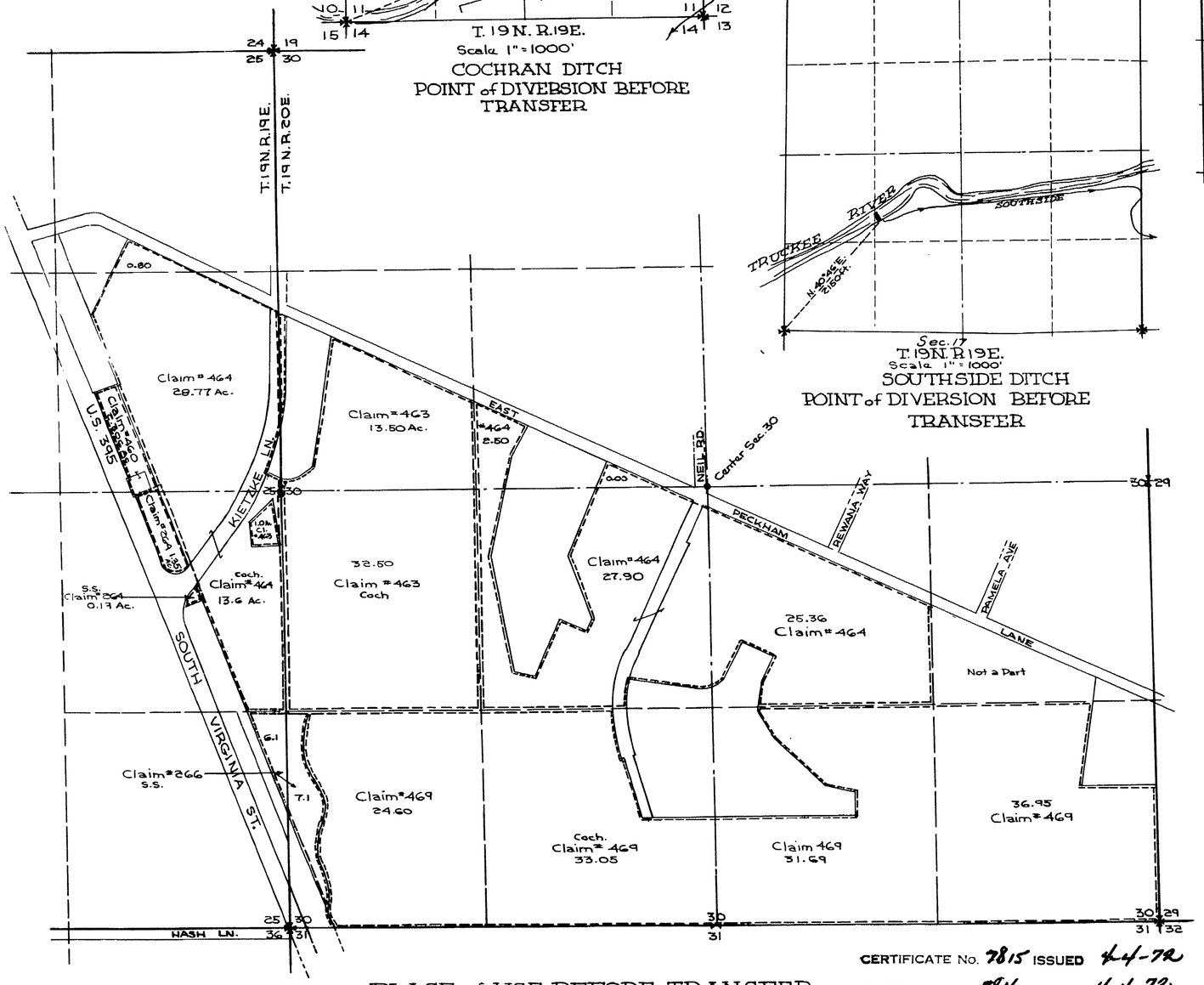

PLACE of USE BEFORE TRANSFER
Scale 1" = 400'

State of Nevada }s.s.
County of Washoe }

I, Robert S. Leighton, being first duly sworn, depose, and say that this map consisting of one sheet has been correctly drawn to the designated scale from data available in the office of Sierra Pacific Power Company of Reno Nevada that it truly represents the proposed changes in the place and manner of use of the waters from the Truckee River in Washoe County, Nevada by Sierra Pacific Power Company.

Robt S Leighton RPE #397
State Water Right Surveyor #162

Subscribed and sworn to before me this 11th day of May 1971.

Giovanna B. Seguin

GIOVANNA B SEGUIN
Notary Public — State of Nevada
Washoe County
My Commission Expires Jan. 11, 1973

SCALE 1" = 400'

400 200 0 400 800 1200

CERTIFICATE No. 7815 ISSUED 4-4-72
CERTIFICATE No 7816 ISSUED 4-4-72
CERTIFICATE No. 7817 ISSUED 4-4-72
CERTIFICATE No. 7801 ISSUED 4-3-72
26121 CERTIFICATE No. 7951 ISSUED 10-2-72
26122 CERTIFICATE No. 7996 ISSUED 6-11-73

FILED
MAY 11 1971
STATE ENGINEER'S OFFICE

MAP
TO ACCOMPANY APPLICATION TO CHANGE POINT OF DIVERSION PLACE OF USE, AND MANNER OF USE, FROM IRRIGATION TO MUNICIPAL BY SIERRA PACIFIC POWER COMPANY FOR WATERS OF THE TRUCKEE RIVER

26123 26122 26121 26120 26119 26118