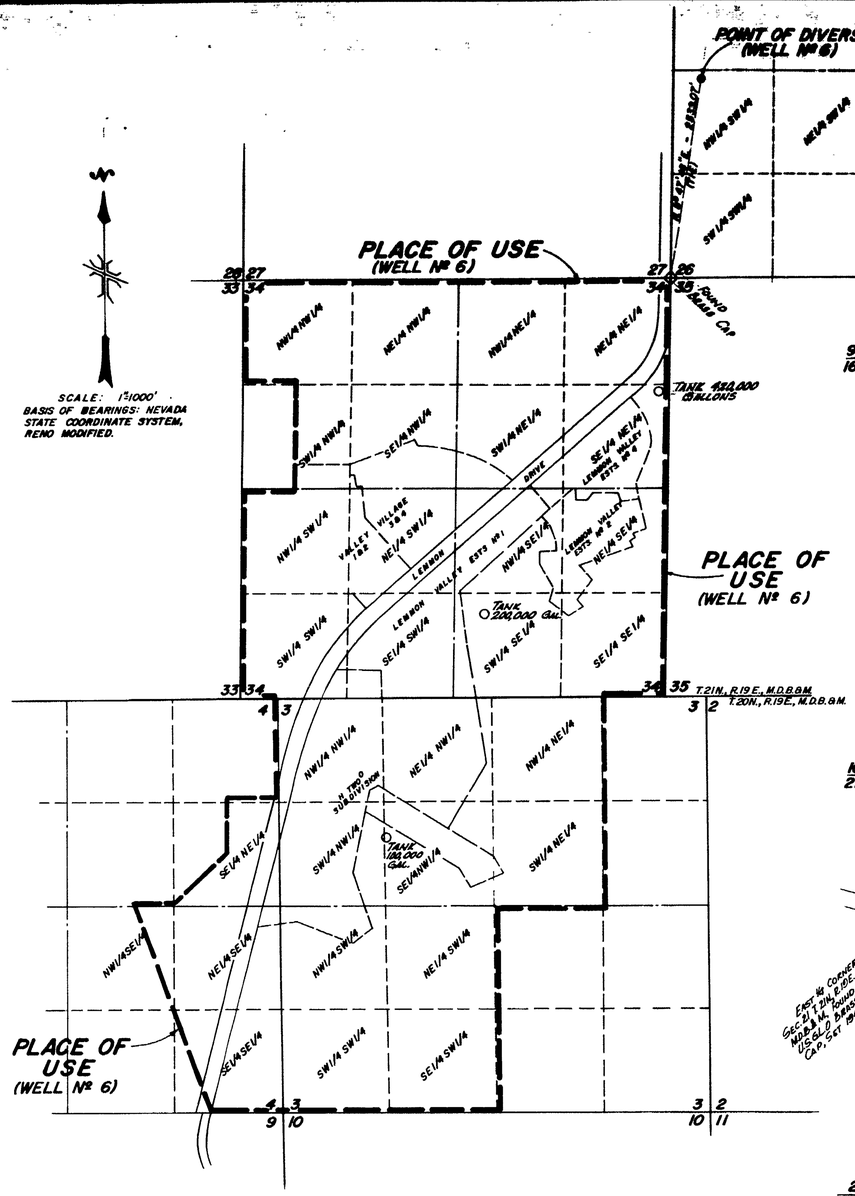

LOCATION MAP

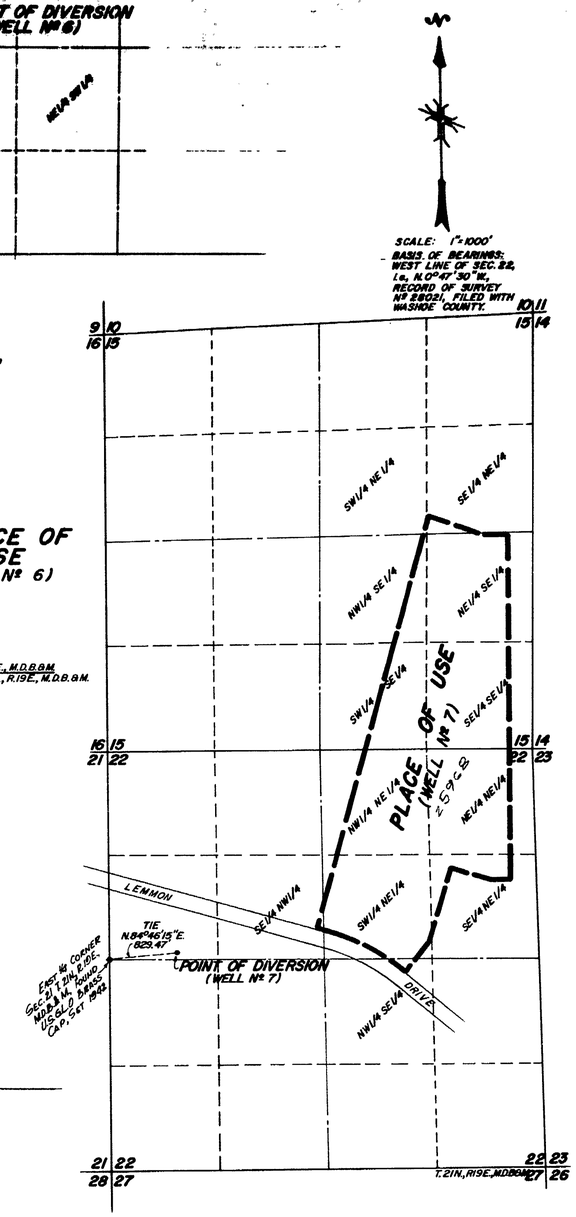

LOCATION MAP

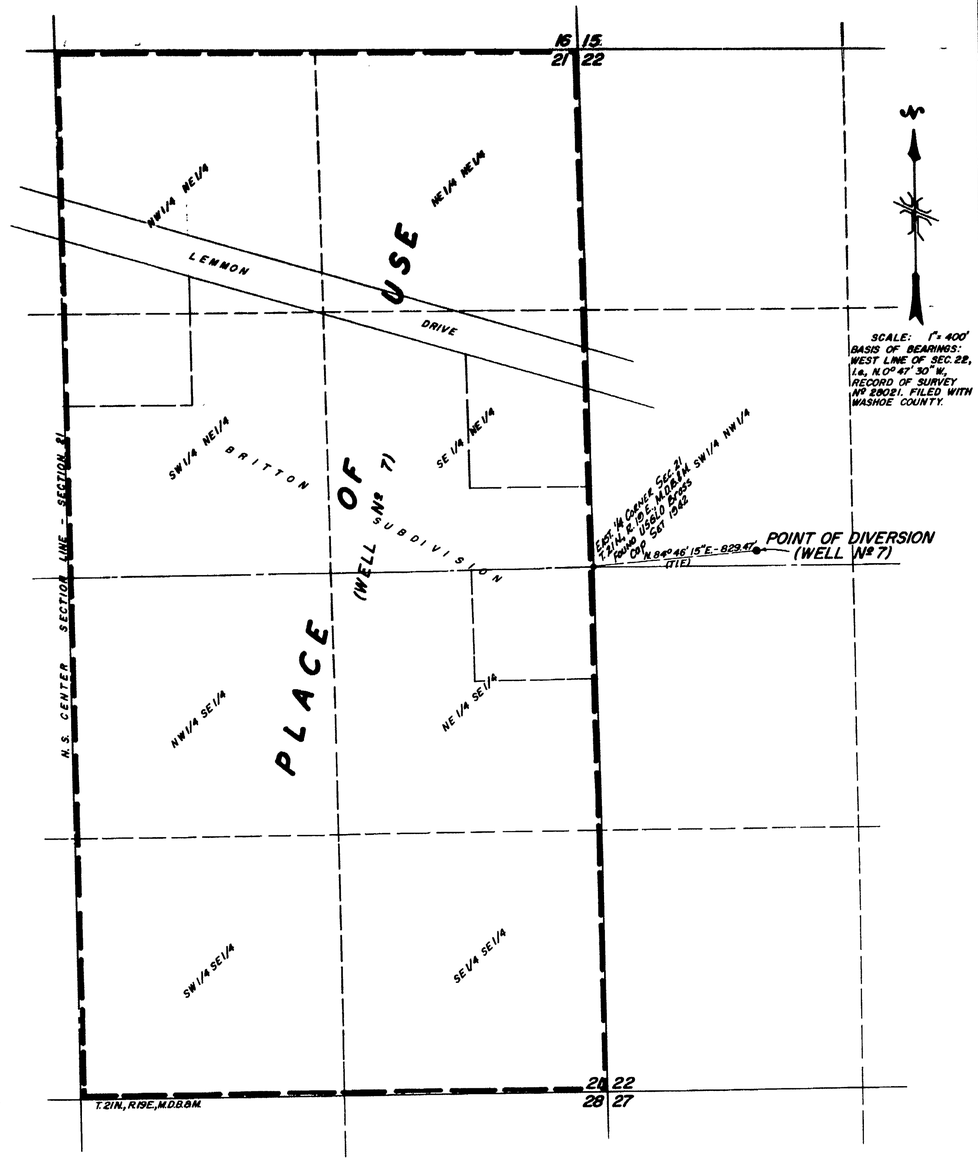

LOCATION MAP

STATE OF NEVADA
COUNTY OF WASHOE ss

I, RICHARD W. ARDEN, being first duly sworn, depose and say that this map consisting of one sheet has been correctly drawn to the designated scale from field notes of a survey made by me, or under my supervision and direction, between the 30th day of December 1970, and the 1st day of February, 1971; that it truly and correctly represents the proposed location and extent of the works used to divert water from an underground source in Washoe County by Valley Water Company, for Quasi-Municipal subdivision and domestic purposes. That the proposed point of diversion, the approximate location and size of diverting channel, all reservoirs or basins, the location and names of all other works will cross or connect with the proposed works, and boundary of all lands showing by 40 Acre subdivisions the areas proposed to be served, are fully and correctly designated thereon.

RICHARD W. ARDEN
STATE WATER RIGHT SURVEYOR Nº 307

Subscribed and sworn before me on this 2nd day of Feb. 1971.

PHILLIP M. HERRINGTON
Notary Public — State of Nevada
Washoe County
My Commission Expires April 27, 1971

NOTARY PUBLIC

FILED
FEB 17 1970
STATE ENGINEER'S OFFICE

25967
68

RECEIVED
FEB 17 1971
STATE ENGINEER'S OFFICE

400' 0 200' 400' 600' 800' 1000' 1200'
SCALE: 1" = 400'

1000' 500' 0 1000' 2000' 3000'
SCALE: 1" = 1000'

MAP
TO ACCOMPANY APPLICATION
TO APPROPRIATE WATER
FOR QUASI-MUNICIPAL-SUB'N. & DOMESTIC PURPOSES
IN WASHOE COUNTY
BY VALLEY WATER COMPANY
FROM AN UNDERGROUND SOURCE

SEA CONSULTING ENGINEERS/PLANNERS
950 INDUSTRIAL WAY
SPARKS, NEVADA

JOB Nº 5114
JAN. 15, 1971
RWA/Pmh

SHEET 1 OF 1

25968 25967