STATE OF NEVADA
County of White Pine } ss.

I, Henry C. Conrad, being first duly sworn, depose and say that this map, consisting of one sheet, has been correctly drawn to the designated scale from field notes of a survey made under my supervision and direction between the 23rd day of October, 1968 and the 24th day of October, 1968, that it truly and correctly represents the proposed location and extent of the works used to divert water from underground source, in Washoe County, by Frank Addington & Les Lackerman for irrigation and domestic purposes. That the proposed point of diversion, the approximate location and size of the diverting channel, all reservoirs or basins, the location and names of all other works which will cross or connect with the proposed works, and the boundary of all lands, showing by 40-Acre subdivisions the areas proposed to be irrigated, are fully and correctly designated thereon.

Henry C. Conrad
State Water Right Surveyor

Subscribed and sworn to before me this 26th day of January, 1971.

Ingrid A. Klaich
Notary Public in and for White Pine County, Nevada

INGRID A. KLAICH
Notary Public - State of Nevada
White Pine County, Nevada
My Commission Expires July 1, 1972

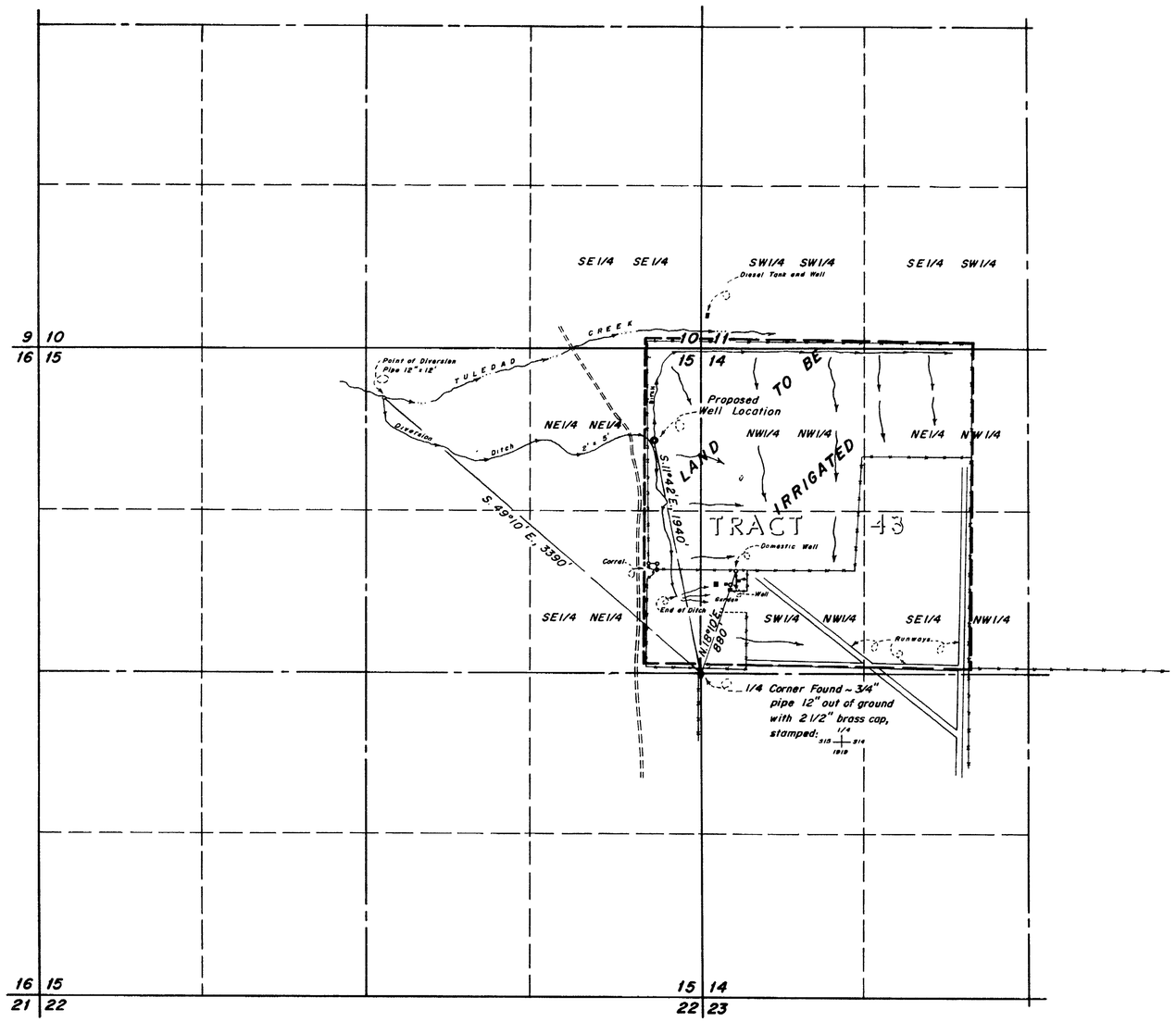

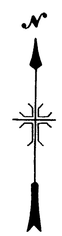

Basis of Bearing: Solar Observation

T. 36 N., R. 18 E., M.D.B.&M.

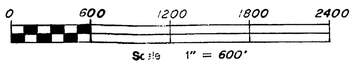

FILED
JAN 29 1971
STATE ENGINEER'S OFFICE

25930

1971 JAN 29 PM 3 32

MILLARD-SPINK ASSOCIATES, INC.	
DATE	DESCRIPTION
FIELD	CHECK
DETAIL	APPROVED
DESIGN	FILE No.
TRACING I.A.K.	DR'G. No.

MAP TO ACCOMPANY APPLICATION TO APPROPRIATE WATER

FOR IRRIGATION & DOMESTIC

BY FRANK ADDINGTON & LES LACKERMAN

FROM UNDERGROUND SOURCE

MILLARD - SPINK ASSOCIATES, INC.
ENGINEERS - PLANNERS - SURVEYORS
ELY, NEVADA Jan. 25, 1971

I-811

25930