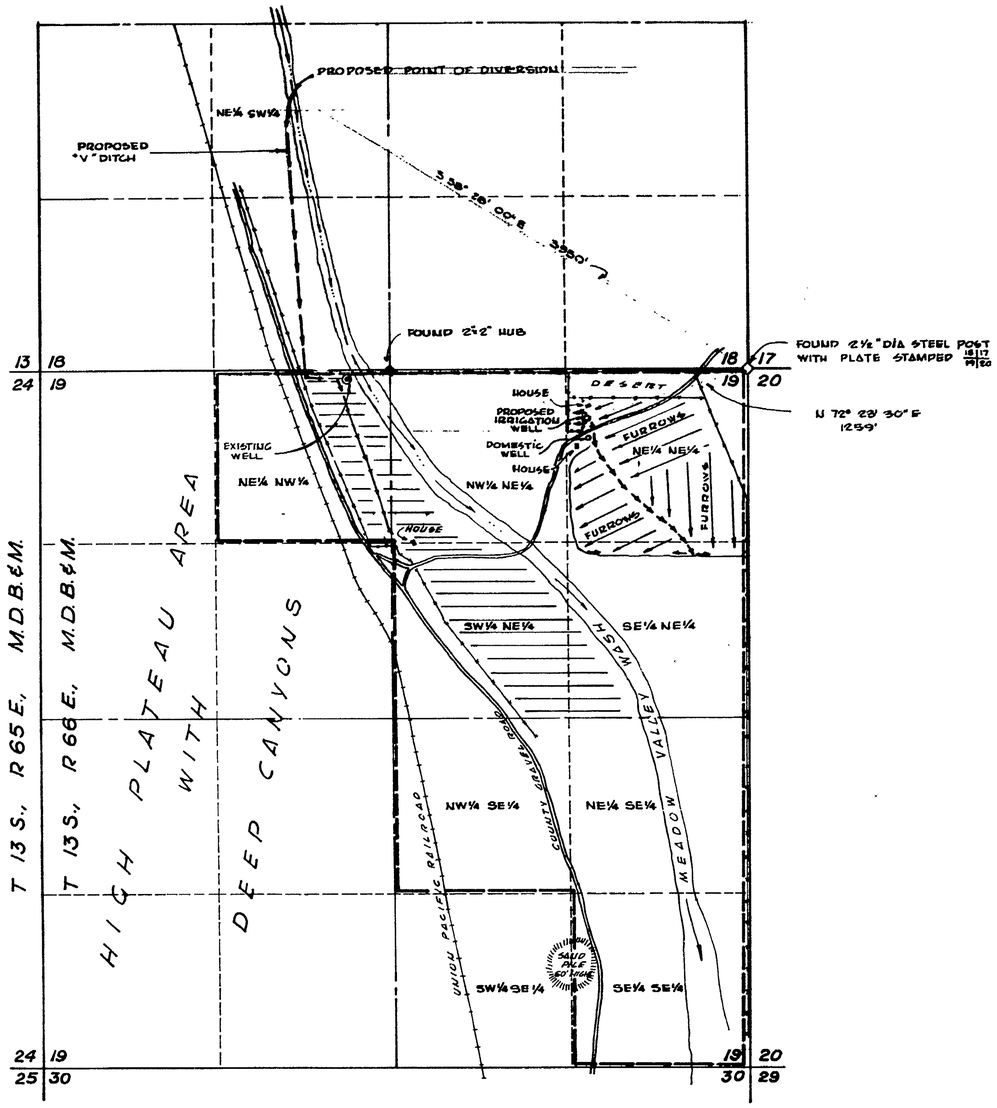

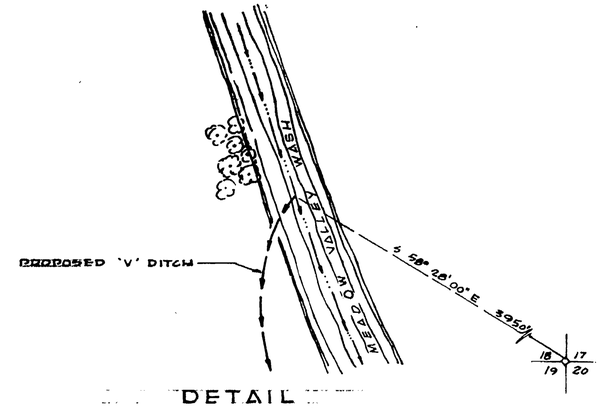

DETAIL
(NO SCALE)

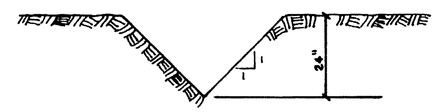

PROPOSE "V" DITCH

STATE OF NEVADA }
COUNTY OF CLARK } SS.

I, RICHARD J. BAUGHMAN BEING FIRST DULY SWORN, DEPOSE AND SAY THAT THIS MAP, CONSISTING OF 1 SHEET HAS BEEN CORRECTLY DRAWN TO THE DESIGNATED SCALE FROM FIELD NOTES OF A SURVEY MADE UNDER MY SUPERVISION AND DIRECTION ON THE 5TH DAY OF DECEMBER 1970; THAT IT TRULY REPRESENTS THE PROPOSED LOCATION AND EXTENT OF THE WORKS USED TO DIVERT WATER FROM A SURFACE SOURCE FROM MEADOW VALLEY WASH CREEK IN CLARK COUNTY BY NELDA COLE FOR IRRIGATION PURPOSES. THAT THE PROPOSED POINT OF DIVERSION, THE APPROXIMATE LOCATION AND SIZE OF THE DIVERTING CHANNEL, ALL RESERVOIRS OR BASINS, THE LOCATION AND NAMES OF ALL OTHER WORKS WHICH WILL CROSS OR CONNECT WITH THE PROPOSED WORKS, AND THE BOUNDARY OF ALL LANDS, SHOWING BY 40-ACRE SUBDIVISIONS THE AREAS PROPOSED TO BE IRRIGATED, ARE FULLY AND CORRECTLY DESIGNATED THEREON.

REGISTERED PROFESSIONAL ENGINEER · STATE OF NEVADA
RICHARD J. BAUGHMAN
CIVIL

Richard J. Baughman
STATE WATER RIGHT SURVEYOR

SUBSCRIBED AND SWORN TO BEFORE ME THIS 18TH DAY OF DECEMBER, 1970.

J. D. Haught
NOTARY PUBLIC IN AND FOR CLARK COUNTY, NEVADA.

Notary Public ... CLARK ... J. D. HAUGHT My Commission Expires Feb 9 1974

0 600' 1200' 1800' 2400'
SCALE 1" — 600'

FILED
JAN 25 1971
STATE ENGINEER'S OFFICE

OFFICE
1971 JAN 25 PM 1 20

25918

RECEIVED
FEB 22 1971
STATE ENGINEER'S OFFICE

MAP
TO ACCOMPANY APPLICATION TO APPROPRIATE WATER FOR IRRIGATION
BY NELDA COLE
FROM A SURFACE SOURCE FROM MEADOW VALLEY WASH CREEK
IN
CLARK COUNTY NEVADA

BAUGHMAN HAUGHT & TURNER
CIVIL ENGINEERS · MINING ENGINEERS · LAND SURVEYORS
2325 WEST CHARLESTON BLVD. · LAS VEGAS, NEVADA

25918