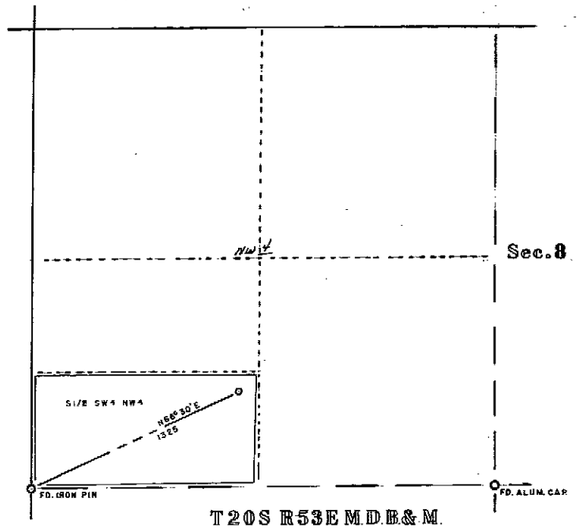

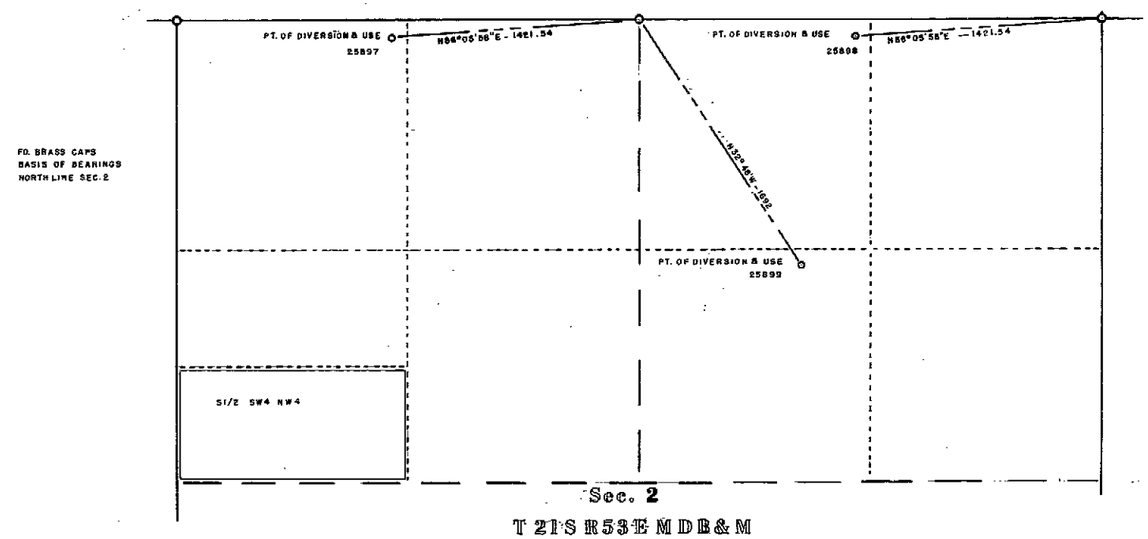

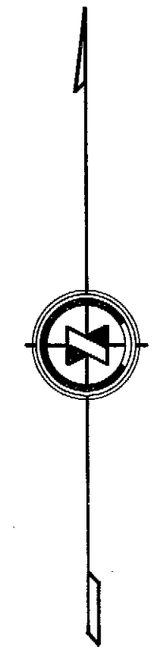

State of Nevada
County of Washoe } ss.

I, J.V. Caselli, being first duly sworn depose and say that this map consisting of 1 sheet, numbered from 1 to 0 inclusive, has been correctly drawn to the designated scale from field notes of a survey made by me between the 6 day of MARCH and the 7 day of MARCH, 1971, that it, truly and correctly represents the proposed location and extent of the works to divert water from Underground Source, in NYE COUNTY by CHARLOTTE ANNE FLOYD, for irrigation purposes. That all other works crossed or connected with said works, and the boundary, area and kind of culture of lands irrigated, are correctly shown and designated thereon.

J. V. Caselli
STATE WATER RIGHT SURVEYOR

JEAN WILLIAMS
Notary Public — State of Nevada
Ormsby County
My Commission Expires Sept. 24, 1973

Subscribed and sworn to before me this 22nd day of March, 1971

Jean Williams
NOTARY PUBLIC IN AND FOR Carson City COUNTY, NEVADA

FILED
MAR 22 1970
STATE ENGINEER'S OFFICE

97
98
25897

OFFICE
STATE ENGINEER
1971 MAR 22 AM 9 24

0 400 800 1200 1600 2000

PERMISSION.
TO CHANGE POINT OF DIVERSION AND USE,
FOR
DOMESTIC & IRRIGATION
FROM
UNDERGROUND SOURCE
BY
CHARLOTTE A. FLOYD

SCALE 1" = 400 FT.

SURVEYED BY —
J.V. CASELLI

25899 25898 25897