STATE OF NEVADA
County of White Pine } ss.

I, Walter L. Reitz, being first duly sworn, depose and say that this map, consisting of one sheet, has been correctly drawn to the designated scale from field notes of a survey made under my supervision and direction between the 28th day of September, and the 30th day of September, 1970, that it truly and correctly represents the proposed location and extent of the works used to divert water from underground source in Elko County by Pan American Petroleum Corporation for industrial and domestic purposes. That the proposed point of diversion and return, the location of the point of use, the approximate size and capability of the diverting channel or conduit and the location and names of all other works or streams which are crossed by or connected with said works, are fully and correctly designated hereon.

Walter L. Reitz
State Water Right Surveyor

Subscribed and sworn to before me this 2nd day of October, 1970.

Ingrid A. Klauck
Notary Public in and for White Pine County, Nevada

INGRID A. KLAUCK
Notary Public - State of Nevada
White Pine County, Nevada
My commission expires July 1, 1971

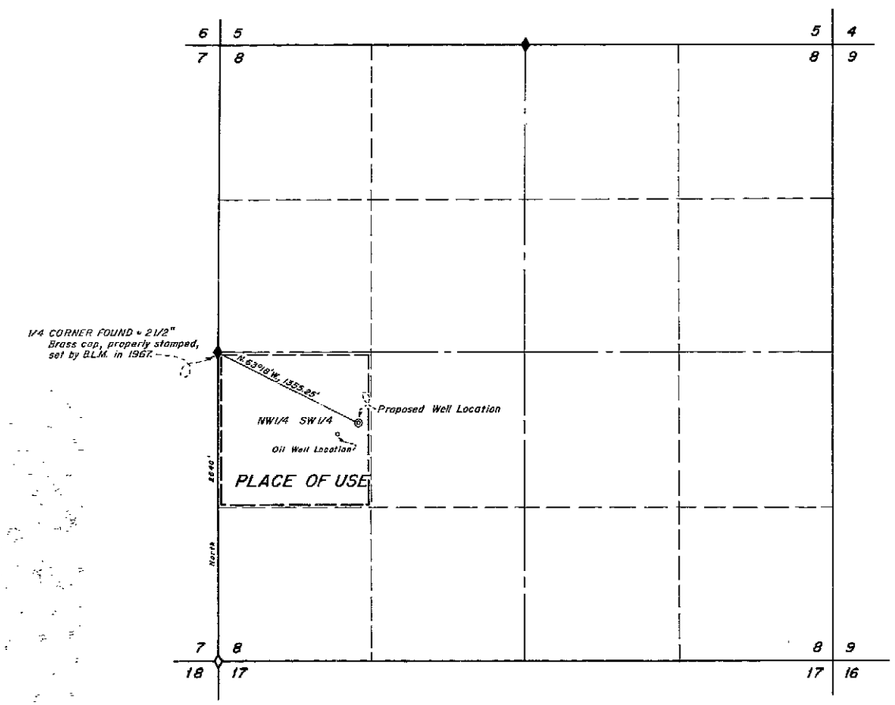

T. 30 N., R. 60 E., M.D.B.&M.

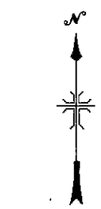

Basis of Bearing:
West Line Section 8

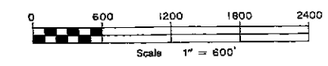

25822

FILED
OCT 6 1970
STATE ENGINEER'S OFFICE

OFFICE
STATE ENGINEER
1970 OCT 6 AM 9 35

MILLARD-SPINK ASSOCIATES, INC.

DATE	DESCRIPTION

FIELD W.L.N.	CHECK
DETAIL	APPROVED
DESIGN	FILE No.
TRACING	DRG. No.

MAP TO ACCOMPANY APPLICATION TO APPROPRIATE WATER

FOR INDUSTRIAL & DOMESTIC

BY PAN AMERICAN PETROLEUM CORPORATION

FROM UNDERGROUND SOURCE

MILLARD - SPINK ASSOCIATES, INC.
ENGINEERS - PLANNERS - SURVEYORS
Oct. 1970 ELY, NEV.

25822