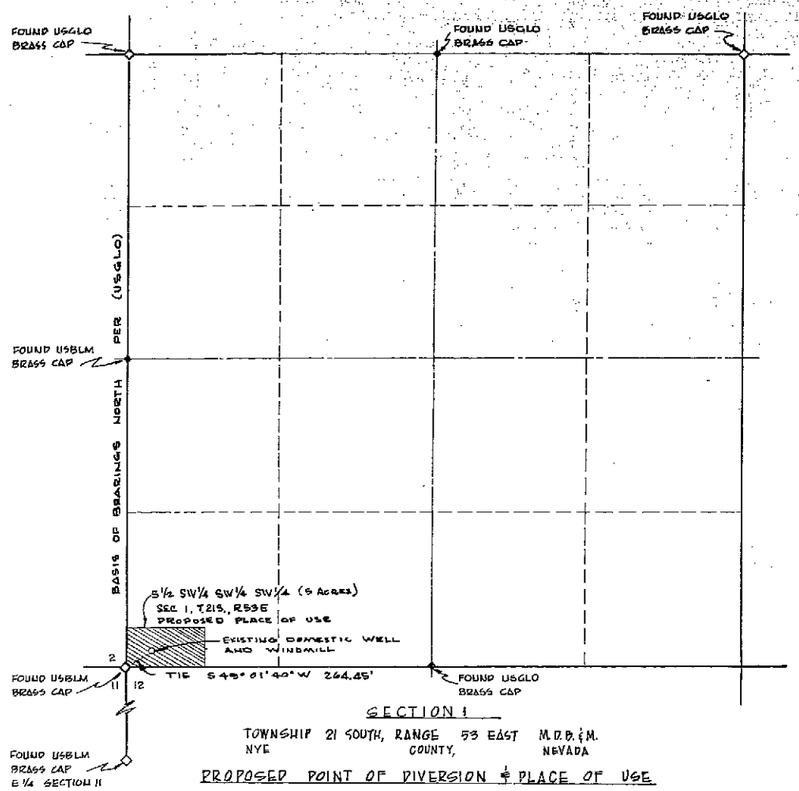

SECTION 1

TOWNSHIP 21 SOUTH, RANGE 53 EAST M.D.B.&M.
NYE COUNTY, NEVADA

PROPOSED POINT OF DIVERSION & PLACE OF USE

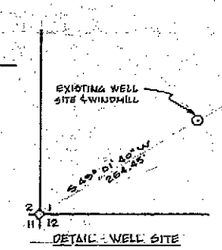

DETAIL - WELL SITE

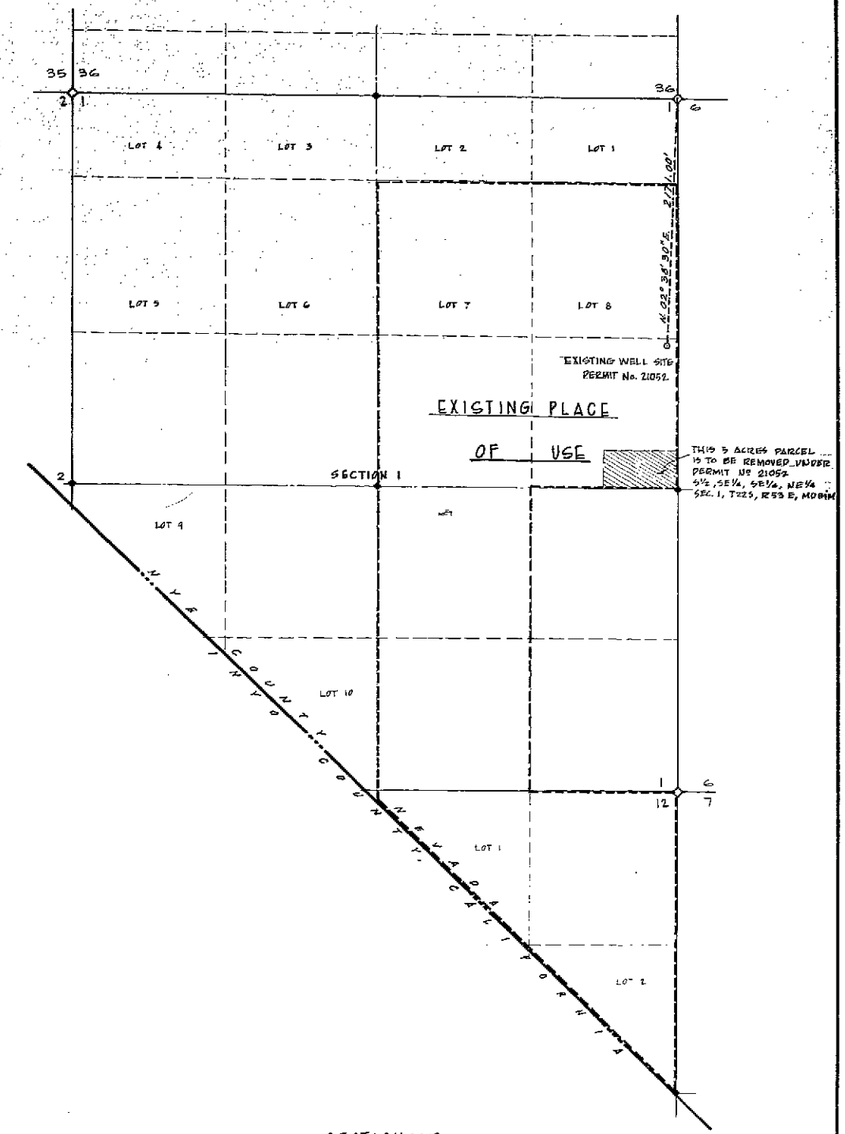

SECTION 1 & 12

TOWNSHIP 22 S. RANGE 53 E M.D.B.&M.
NYE COUNTY, NEVADA

EXISTING POINT OF DIVERSION & PLACE OF USE



SCALE : 1" = 600'

STATE OF NEVADA
COUNTY OF CLARK } SS

I, RICHARD J. BAUGHMAN, BEING FIRST DULY SWORN, DEPOSE AND SAY THAT THIS MAP, CONSISTING OF ONE SHEET, HAS BEEN CORRECTLY DRAWN TO THE DESIGNATED SCALE FROM FIELD NOTES OF A SURVEY MADE UNDER MY SUPERVISION AND DIRECTION ON THE 26 DAY OF APRIL 1970. THAT IT TRULY AND CORRECTLY REPRESENTS THE LOCATION AND EXTENT OF WORKS USED TO DIVERT WATER FROM AN UNDERGROUND SOURCE IN PAHRUMP VALLEY BASIN IN NYE COUNTY, NEVADA BY DARWIN EASTER AND MARY LEE EASTER FOR IRRIGATION AND DOMESTIC PURPOSES UNDER APPLICATION AND PERMIT No. 21052 THAT THE EXISTING POINT OF DIVERSION UNDER APPLICATION & PERMIT No. 21052 IS CORRECTLY SHOWN HEREON. THAT THE EXISTING PLACE OF USE UNDER APPLICATION & PERMIT No. 21052 AND THE PLACE OF USE APPLIED FOR UNDER THIS APPLICATION TO CHANGE THE POINT OF DIVERSION AND PLACE OF USE OF A PORTION OF THE WATER ARE CORRECTLY DESIGNATED HEREON; AND THAT THE LANDS UPON WHICH WATER APPROPRIATED UNDER APPLICATION AND PERMIT No. 21052 ARE TO BE USED IS ACCURATELY OUTLINED HEREON AND SAID LANDS ARE OWNED OR CONTROLLED BY THE APPLICANTS.

REGISTERED PROFESSIONAL ENGINEER - STATE OF NEVADA
RICHARD J. BAUGHMAN
CIVIL
No. 2162

Richard J. Baughman
STATE WATER RIGHT SURVEYOR

SUBSCRIBED AND SWORN TO BEFORE ME THIS 26TH DAY OF AUGUST 1970

Notary Public - State of Nevada
CLARK COUNTY
U. D. HAUGHT
My Commission Expires Apr. 9, 1974

MY COMMISSION EXPIRES ON APRIL 9, 1974

J. D. Haught
NOTARY PUBLIC IN AND FOR SAID COUNTY AND STATE

FILED
SEP 14 1970
STATE ENGINEER'S OFFICE

OFFICE
STATE ENGINEER

1970 SEP 14 AM 10 40

25785

FLD BK 47-P98

MAP TO ACCOMPANY AN APPLICATION TO CHANGE THE POINT OF DIVERSION AND PLACE OF USE OF A PORTION OF THE WATER APPROPRIATED UNDER APPLICATION AND PERMIT No 21052
BY DARWIN AND MARY LEE EASTER
FOR IRRIGATION & DOMESTIC PURPOSES
FROM AN UNDERGROUND SOURCE - PAHRUMP VALLEY BASIN
NYE COUNTY NEVADA

LEAVITT AND ASSOCIATES
CIVIL ENGINEERS · MINING ENGINEERS · LAND SURVEYORS
536 EAST SAHARA AVE. LAS VEGAS, NEVADA
702 · 735 · 0230

25785