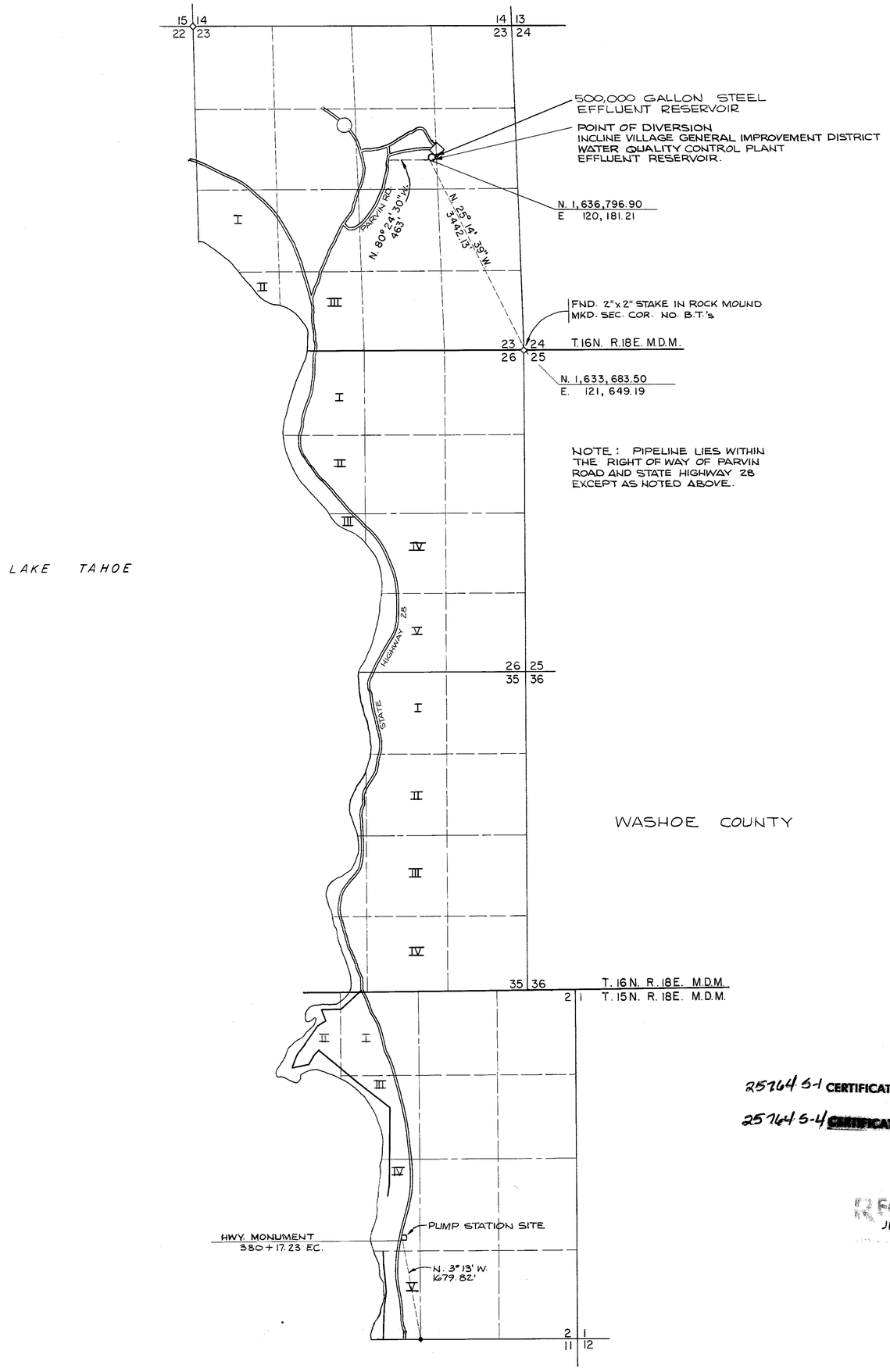


STATE OF NEVADA, } SS.
COUNTY OF WASHOE

I, CLAIR A. HILL, BEING FIRST DULY SWORN, DEPOSE AND SAY THAT THIS MAP, CONSISTING OF 4 SHEETS, NUMBERED FROM 1 TO 4, INCLUSIVE, HAS BEEN CORRECTLY DRAWN TO THE DESIGNATED SCALE FROM FIELD NOTES OF A SURVEY MADE BY ME, (OR UNDER MY SUPERVISION AND DIRECTION), BETWEEN THE 5TH. DAY OF MAY 1969, AND THE 30TH. DAY OF MARCH, 1970; THAT IT TRULY AND CORRECTLY REPRESENTS THE PROPOSED LOCATION AND EXTENT OF THE WORKS USED TO DIVERT WATER FROM WATER QUALITY CONTROL PLANT EFFLUENT RESERVOIR
(SOURCE)
IN WASHOE COUNTY, BY INCLINE VILLAGE G.I.D.
(APPLICANT)
FOR PRIMARY CONTROL OF EFFLUENT WATER FOR IRRIGATION PURPOSES.

Clair A Hill
(STATE WATER RIGHT SURVEYOR)
CERTIFICATE NO. 379

SUBSCRIBED AND SWORN TO BEFORE ME
THIS 29 DAY OF June, 1970.
NOTARY PUBLIC IN AND FOR SHASTA COUNTY, CALIFORNIA.

OFFICIAL SEAL
BERNADETTE NELSON
NOTARY PUBLIC-CALIFORNIA
PRINCIPAL OFFICE IN
SHASTA COUNTY
My Commission Expires July 12, 1973

Bernadette Nelson

BASIS OF BEARINGS:
NEVADA STATE PLANE COORDINATE SYSTEM, WEST ZONE.

N

25764 S-1 CERTIFICATE NO. 16670 ISSUED 7-12-06
25764 S-4 CERTIFICATE NO. 16671 ISSUED 7-12-06

1000' 0 1000' 2000'
1" = 1000'

RECEIVED
JUL 2 0 1970

MAP
TO ACCOMPANY APPLICATION TO APPROPRIATE WATER FOR IRRIGATION

By: INCLINE VILLAGE GENERAL IMPROVEMENT DIST.
From: WATER QUALITY CONTROL PLANT EFFLUENT RESERVOIR

WASHOE, ORMSBY, & DOUGLAS COUNTIES, NEVADA

CLAIR A. HILL & ASSOCIATES
REDDING

CIVIL ENGINEERS
CALIFORNIA

L-158

25764S07 25764~S~5 25764 S6 25764 25764S1 25764~S~1 25764

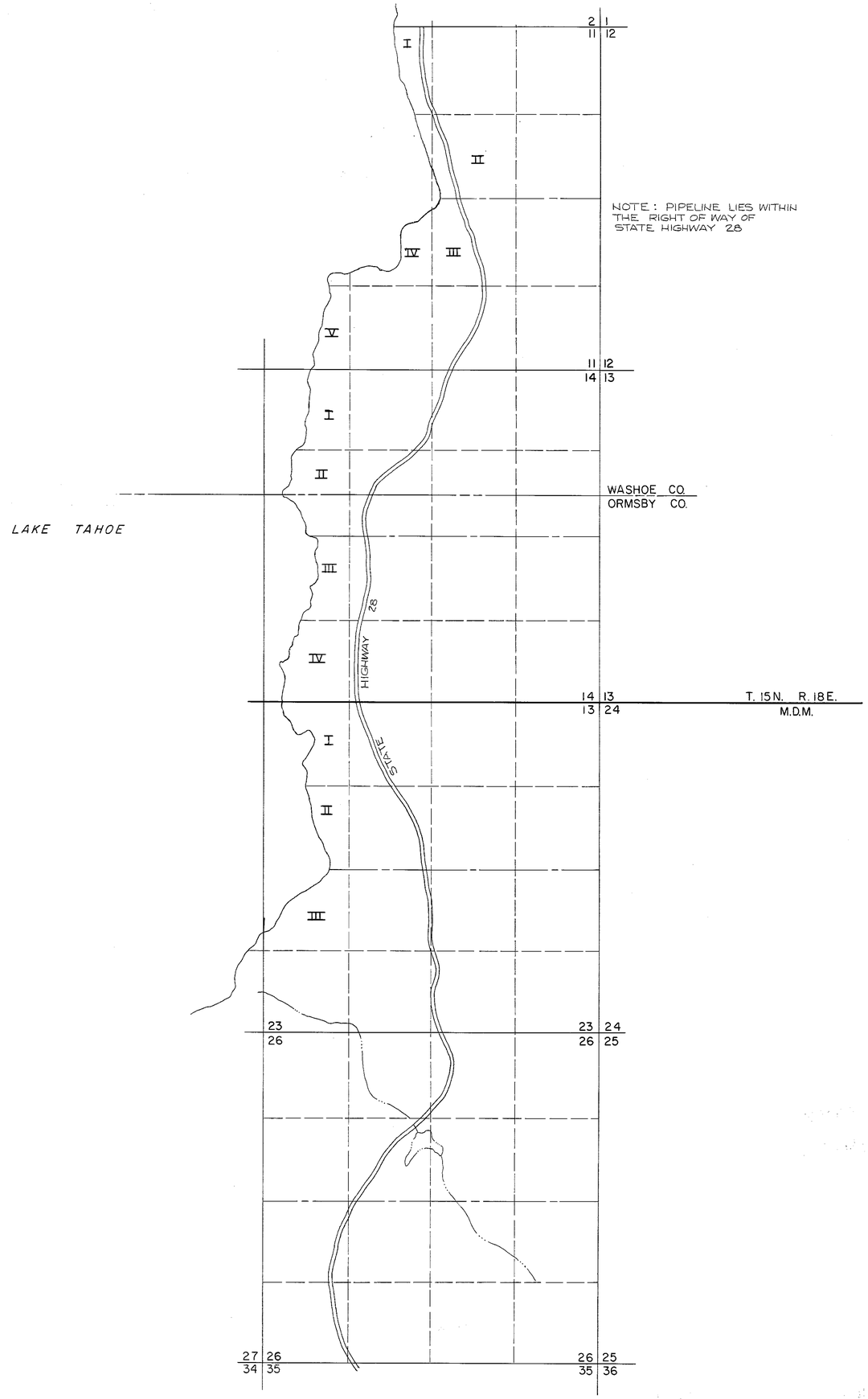

RECEIVED
JUL 2 0 1970

MAP
TO ACCOMPANY APPLICATION TO APPROPRIATE WATER FOR IRRIGATION

By: INCLINE VILLAGE GENERAL IMPROVEMENT DIST.

From: WATER QUALITY CONTROL PLANT EFFLUENT RESERVOIR

WASHOE, ORMSBY, & DOUGLAS COUNTIES, NEVADA

CLAIR A. HILL & ASSOCIATES
REDDING

CIVIL ENGINEERS
CALIFORNIA

25764-S-5

25764-S-1

25764

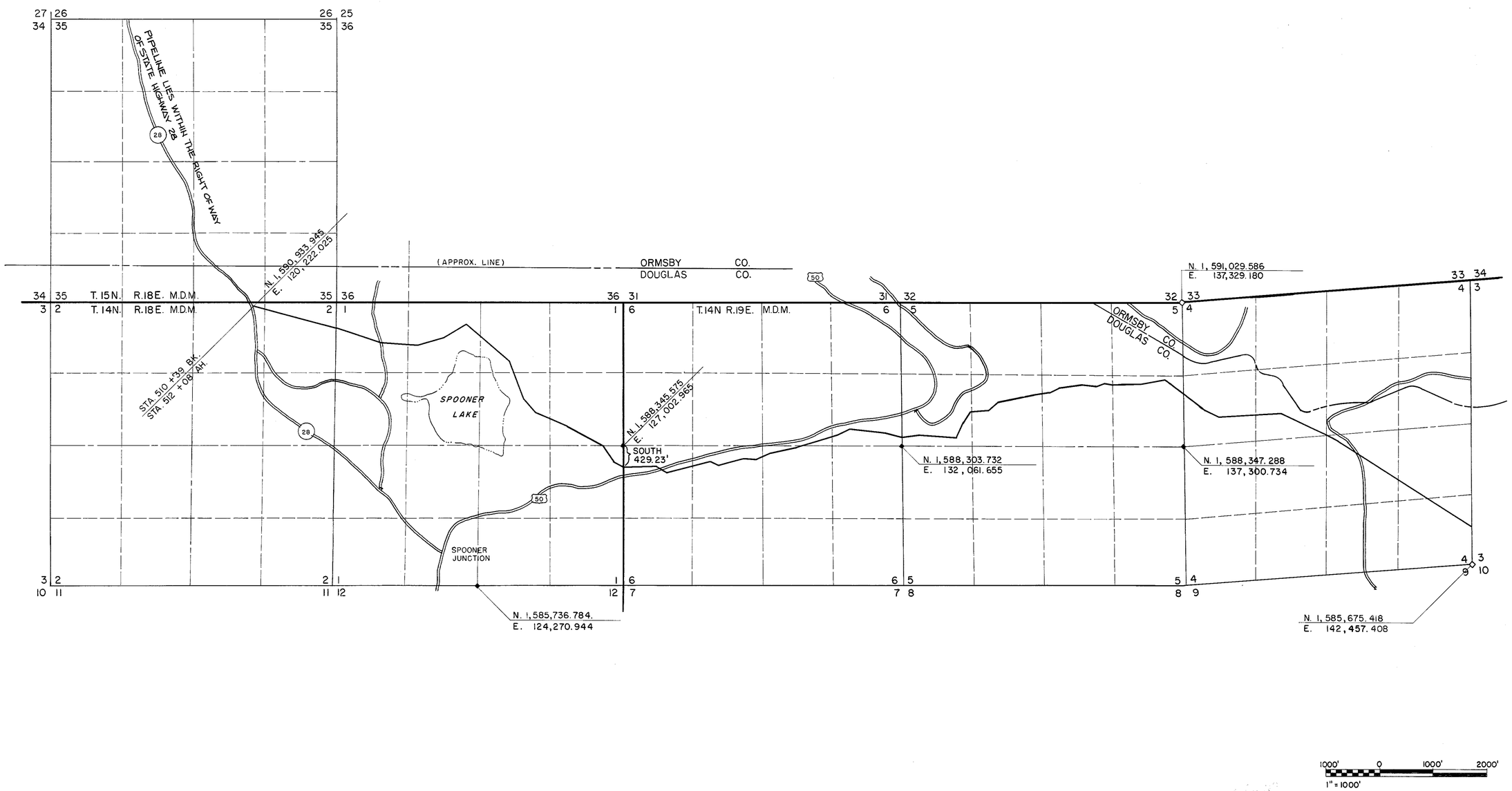


MAP
TO ACCOMPANY APPLICATION TO APPROPRIATE WATER FOR IRRIGATION

By: INCLINE VILLAGE GENERAL IMPROVEMENT DIST.
From: WATER QUALITY CONTROL PLANT EFFLUENT RESERVOIR

WASHOE, ORMSBY, & DOUGLAS COUNTIES, NEVADA

CLAIR A. HILL & ASSOCIATES — CIVIL ENGINEERS
REDDING — CALIFORNIA

RECEIVED

25764-S-5 25764-S-1 25764

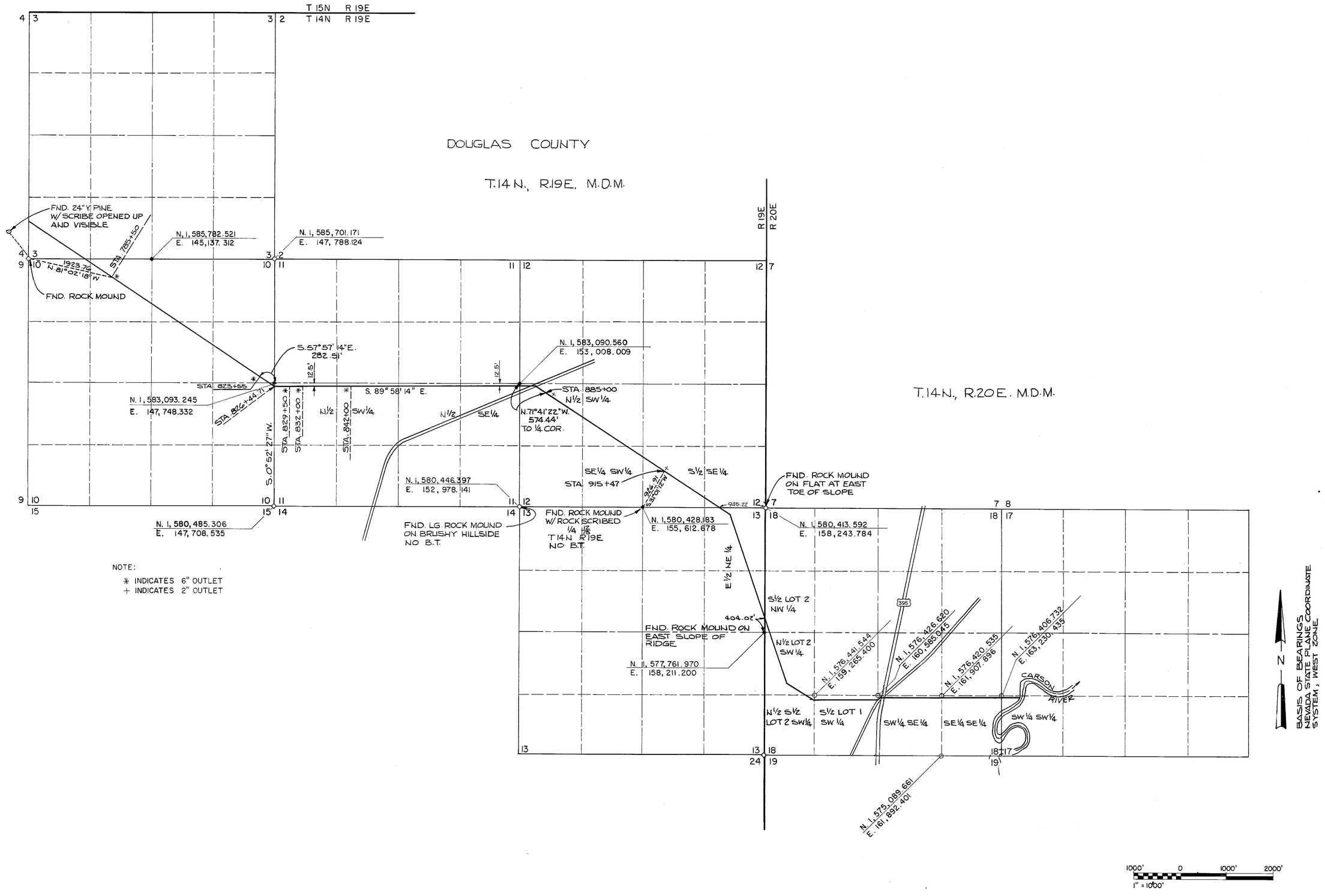


MAP
TO ACCOMPANY APPLICATION TO APPROPRIATE WATER FOR IRRIGATION

By: INCLINE VILLAGE GENERAL IMPROVEMENT DIST.

From: WATER QUALITY CONTROL PLANT EFFLUENT RESERVOIR

WASHOE, ORMSBY, & DOUGLAS COUNTIES, NEVADA

CLAIR A. HILL & ASSOCIATES
REDDING

CIVIL ENGINEERS
CALIFORNIA

FILED
JUL 20 1970
STATE ENGINEER'S OFFICE

RECEIVED

25764~S~5 25764~S~1 25764