PLACE OF USE AND VICINITY

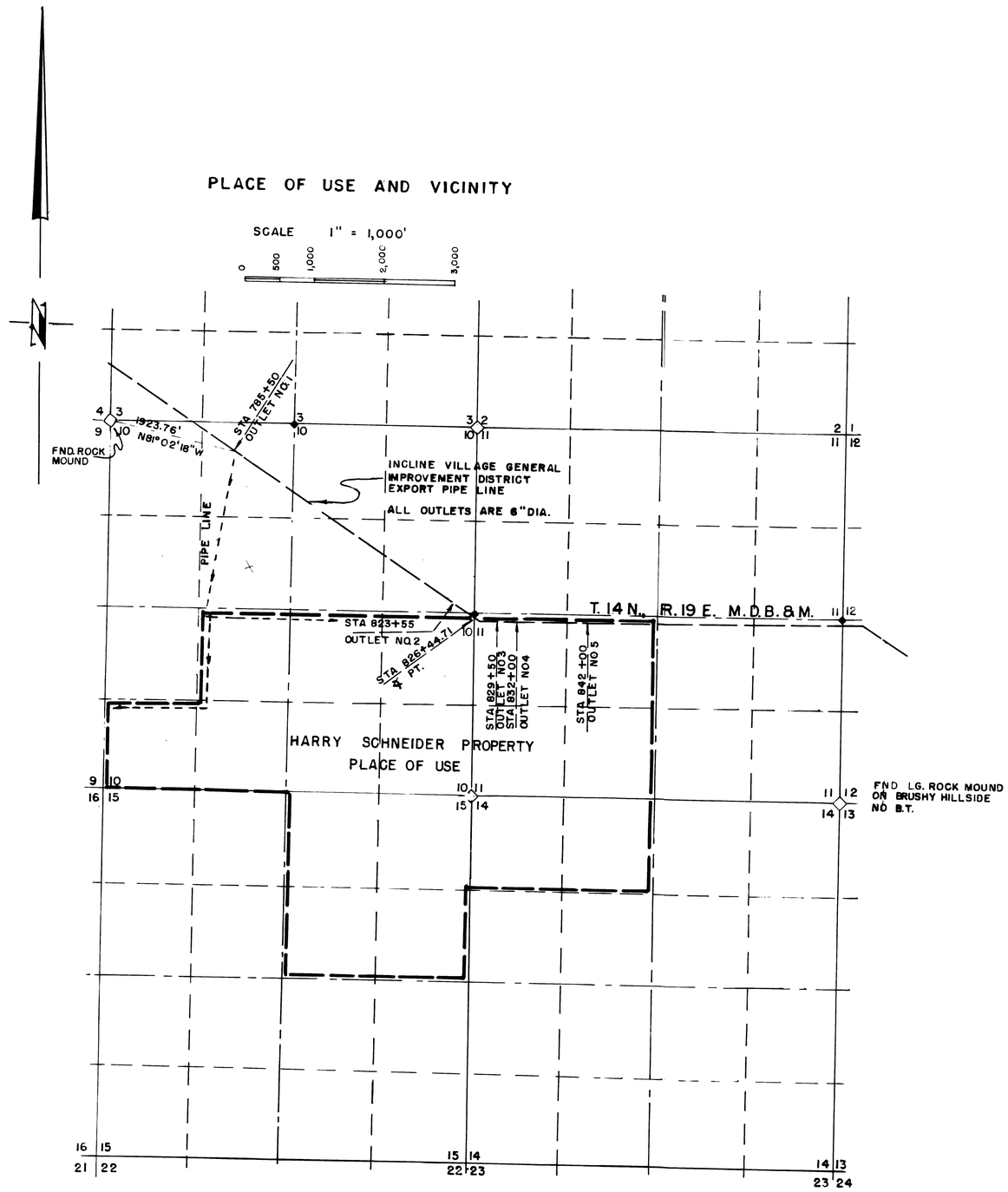

STATE OF NEVADA }
CARSON CITY } ss

I, Walter G. Reid, being first duly sworn, depose and say that this map, consisting of one sheet, has been correctly drawn to the designated scale from field notes of a survey made by me on the 28th day of January, 1971 that it truly and correctly represents the proposed location and extent of the works used to divert water from Incline Village General Improvement District Export Pipe Line in Douglas County, by Harry Schneider for irrigation purposes. That the proposed point of diversion, the approximate location and size of the diverting channel, all reservoirs or basins, the location and names of all other works which will cross or connect with the proposed works, and the boundary of all lands, showing by 40-acre subdivisions the areas to be irrigated, are fully and correctly designated thereon.

Walter G. Reid.
State Water Right Surveyor

Subscribed and sworn to before me this 4th day of Feb., 1971

Sandra Hamilton

SANDRA HAMILTON
Notary Public — State of Nevada
Ormsby County
My Commission Expires March 12, 1973

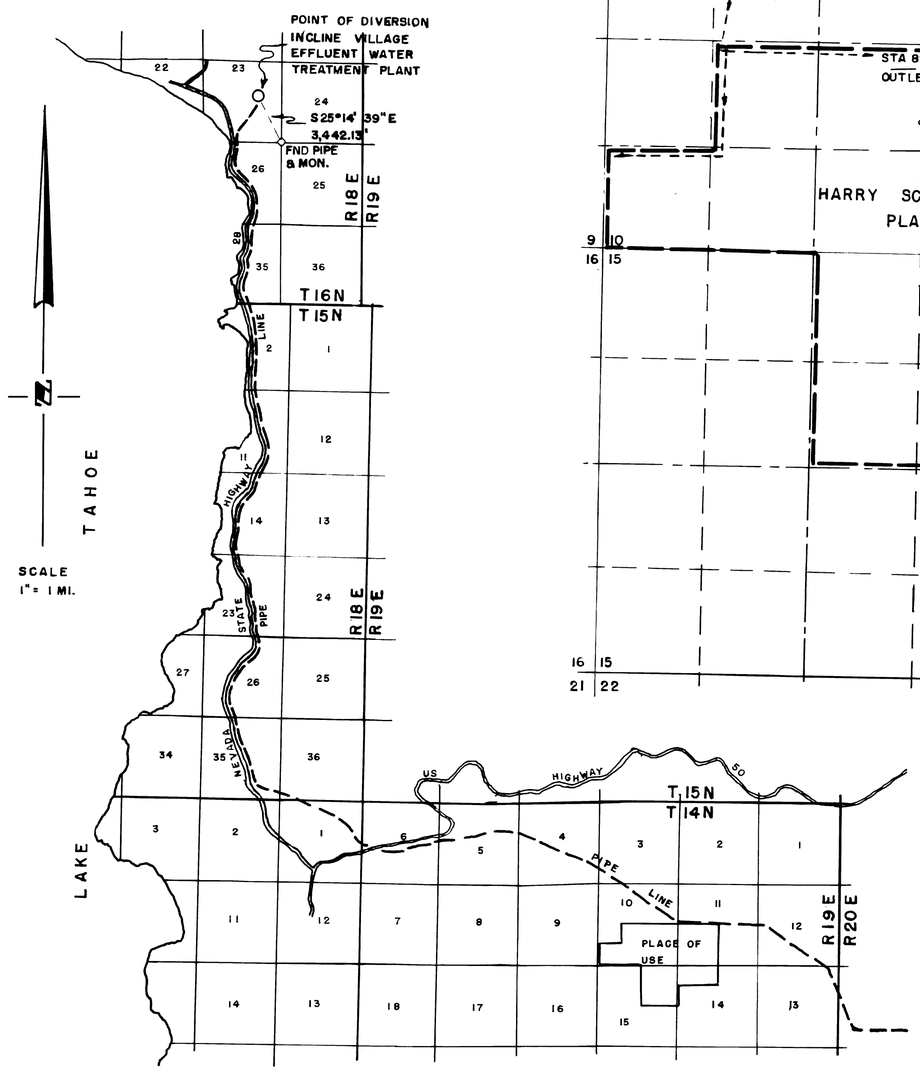

POINT OF DIVERSION AND VICINITY

RECEIVED
FEB 8 1971
STATE ENGINEER'S OFFICE

FILED
FEB 8 1971
STATE ENGINEER'S OFFICE

MAP TO ACCOMPANY APPLICATION TO APPROPRIATE WATER FOR IRRIGATION USE BY HARRY SCHNEIDER FROM INCLINE VILLAGE EFFLUENT PLANT

25764-S-2

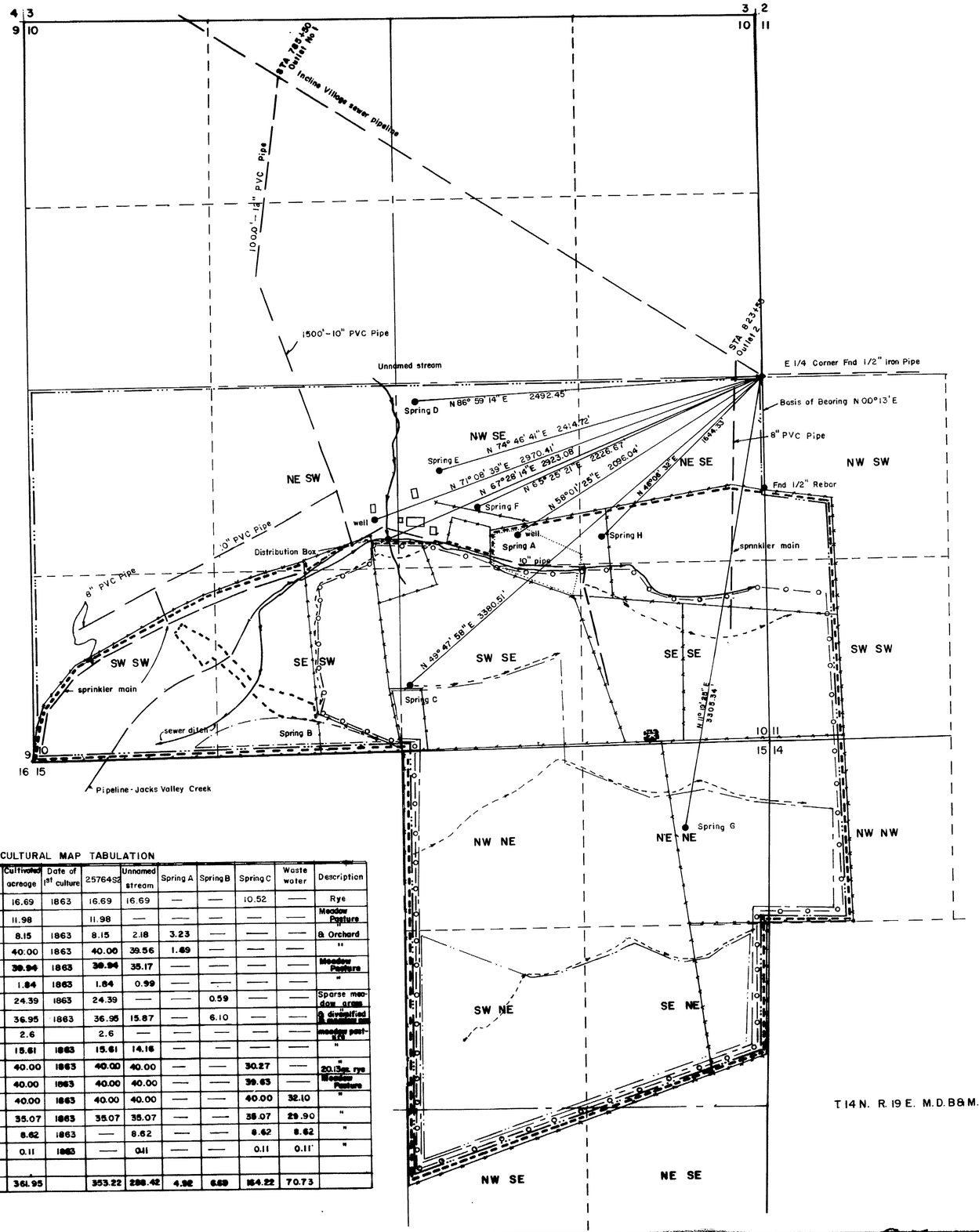

T 14 N. R. 19 E. M.D.B&M.

Basis of Bearing:
Alpine View Estates No 3
File No. 65319 Douglas Co., Nv.

STATE OF NEVADA }
CARSON CITY } SS

I, Gerald Brownfield, being first duly sworn, depose and say that this map, consisting of (2) two sheets has been correctly drawn to the designated scale from field notes of a survey made by me, between the 12th day of October, and the 26th day of October, 1984; that it truly and correctly represents the proposed location and extent of the works used to divert water from Incline Village General Improvement District sewage export pipeline in Douglas County, by Harry Schneider for Irrigation purposes. under Permit No. 25764-S-2. That the point of diversion, the location, size of the diverting channel, location and description of all measuring devices, the location and extent of lands owned by the applicant upon which water applied for under Permit No 25764-S-2 is used, together with the area and kind of culture in each 40-acre subdivision, and the location and name of all other works or streams which are crossed by or connected with said works are fully and correctly designated thereon

Gerald Brownfield
State Water Right Surveyor No. 714

Subscribed and sworn to before me this 17th day of December, 1984. Notary Public in and for Carson City, Nevada

Linda J. Dubal

LEGEND

- Place of use of waste water
- Place of use of unnamed stream
- Place of use of spring A
- Place of use of spring B
- Place of use of spring C
- Place of use under 25764-S-2
- Proposed place of use
- Primary ditch
- Secondary ditch

SCALE 1"=400'

400 0 400 800 1200

25764 S-3

CULTURAL MAP TABULATION

Section	Sub-division	Town-ship	Range	Cultivated acreage	Date of 1st culture	25764S2	Unnamed stream	Spring A	Spring B	Spring C	Waste water	Description
14	NW NW	14 N	19 E	16.69	1863	16.69	16.69	—	—	10.52	—	Rye
10	NE SE	"	"	11.98		11.98	—	—	—	—	—	Meadow Pasture
10	NW SE	"	"	8.15	1863	8.15	2.18	3.23	—	—	—	& Orchard
10	SW SE	"	"	40.00	1863	40.00	39.56	1.69	—	—	—	"
10	SE SE	"	"	39.94	1863	39.94	35.17	—	—	—	—	Meadow Pasture
10	NE SW	"	"	1.84	1863	1.84	0.99	—	—	—	—	"
10	SW SW	"	"	24.39	1863	24.39	—	—	0.59	—	—	Sparse meadow grass
10	SE SW	"	"	36.95	1863	36.95	15.87	—	6.10	—	—	& diversified [illegible]
11	NW SW	"	"	2.6		2.6	—	—	—	—	—	meadow pasture
11	SWSW	"	"	15.61	1863	15.61	14.16	—	—	—	—	"
15	NE NE	"	"	40.00	1863	40.00	40.00	—	—	30.27	—	" 20.13ac. rye
15	NW NE	"	"	40.00	1863	40.00	40.00	—	—	39.63	—	Meadow Pasture
15	SW NE	"	"	40.00	1863	40.00	40.00	—	—	40.00	32.10	"
15	SE NE	"	"	35.07	1863	35.07	35.07	—	—	35.07	29.90	"
15	NW SE	"	"	8.62	1863	—	8.62	—	—	8.62	8.62	"
15	NE SE	"	"	0.11	1863	—	0.11	—	—	0.11	0.11	"
			Total	361.95		353.22	288.42	4.92	6.69	164.22	70.73	

FILED
DEC 06 1984
STATE ENGINEER'S OFFICE

MAP
TO ACCOMPANY PROOF OF BENEFICIAL USE UNDER APPLICATION No. 25764-S-2 AND APPLICATION TO APPROPRIATE WATER AND TO ACCOMPANY PROOF OF APPROPRIATION FOR IRRIGATION, STOCKWATER, & DOMESTIC USE
by
HARRY SCHNEIDER
FROM INCLINE VILLAGE SEWAGE, SPRINGS, CREEK & WASTE WATER IN DOUGLAS COUNTY, NEVADA

25 -S3 25764-S2

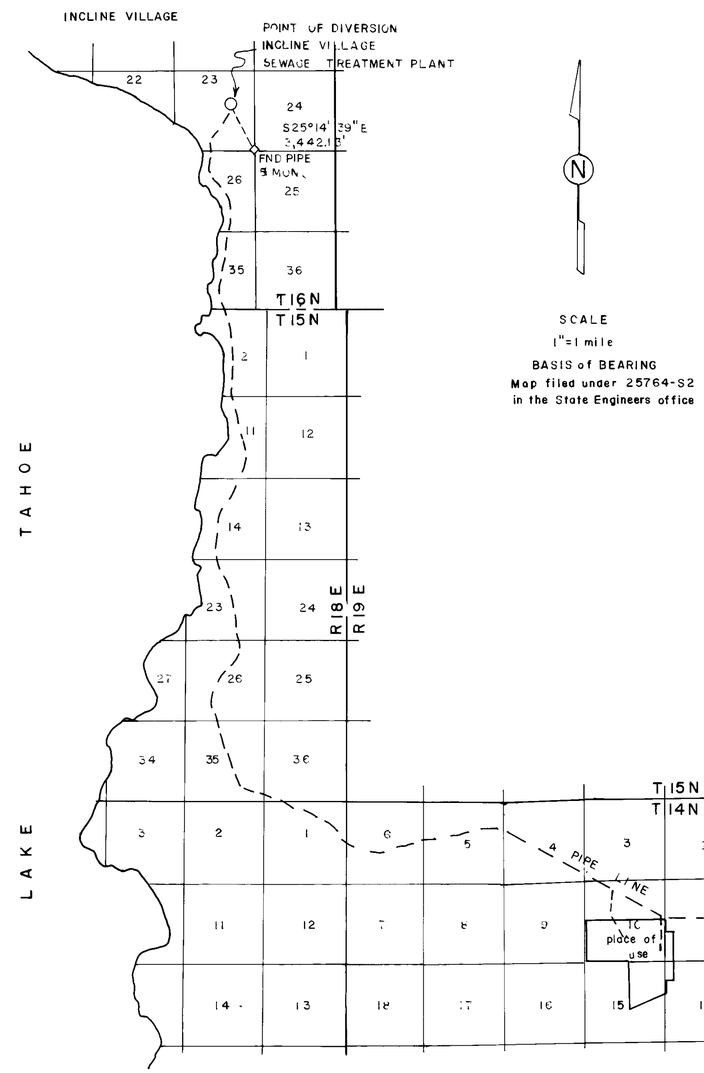

POINT OF DIVERSION AND VICINITY

25764S3 14315 05-15-96

12480 07/10/90

FILED

MAP
TO ACCOMPANY PROOF OF BENEFICIAL USE
UNDER APPLICATION NO. 25764-S2 AND
APPLICATION TO APPROPRIATE WATER
FOR IRRIGATION USE
by
HARRY SCHNEIDER
FROM INCLINE VILLAGE SEWAGE
DOUGLAS COUNTY, NEV.

25764-S3 25764-S2