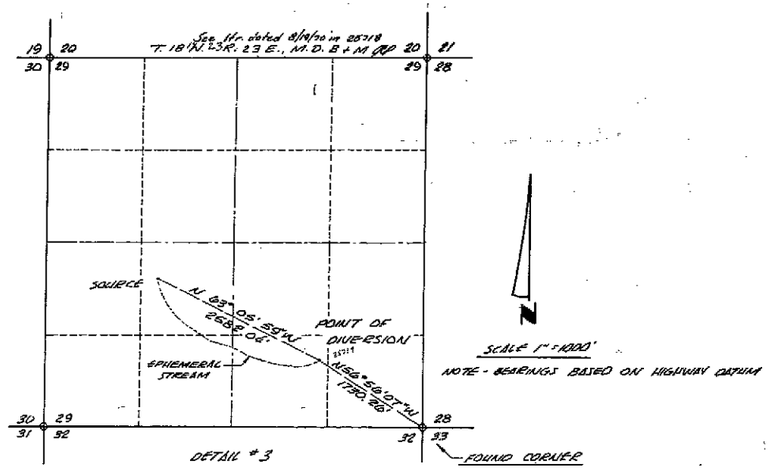

DETAIL #3

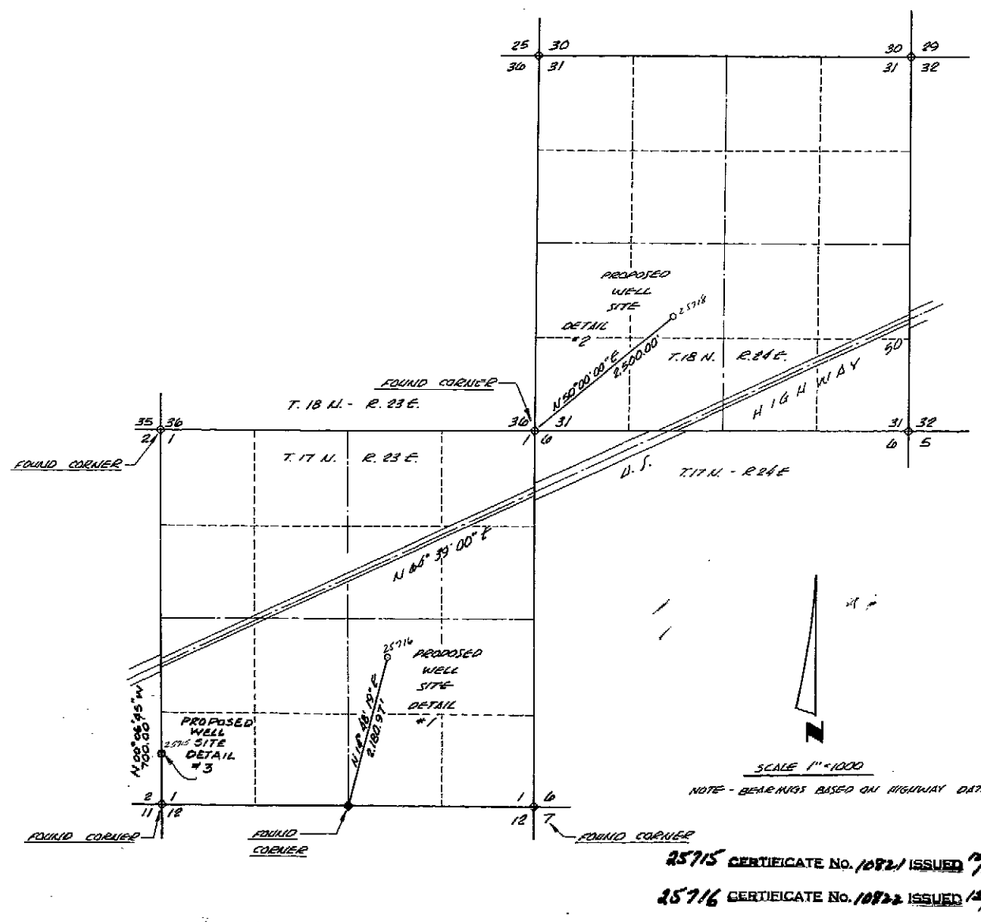

25715 CERTIFICATE No. 10821 ISSUED 12/12/83

25716 CERTIFICATE No. 10822 ISSUED 12/12/83

STATE OF NEVADA }
COUNTY OF LYON } SS.

I, EARL SWAN, BEING FIRST DULY SWORN, DEPOSE AND SAY THAT THIS MAP, CONSISTING OF 1 SHEET, HAS BEEN CORRECTLY DRAWN TO THE DESIGNATED SCALE FROM FIELD NOTES OF A SURVEY MADE BY ME, (OR UNDER MY SUPERVISION AND DIRECTION), BETWEEN THE 10TH AND THE 20TH DAY OF JULY, 1970, THAT IT TRULY AND CORRECTLY REPRESENTS THE PROPOSED LOCATION AND EXTENT OF THE WORKS USED TO DIVERT WATER FROM AN UNDERGROUND SOURCE IN LYON COUNTY BY STAGECOACH LAND COMPANY FOR QUASI-MUNICIPAL AND IRRIGATION PURPOSES. THAT THE PROPOSED POINT OF DIVERSION, THE APPROXIMATE LOCATION AND SIZE OF THE DIVERTING CHANNEL, ALL RESERVOIRS OR BASINS, THE LOCATION AND NAMES OF ALL OTHER WORKS WHICH WILL CROSS OR CONNECT WITH THE PROPOSED WORKS, AND THE BOUNDARY OF ALL LANDS, SHOWING BY 40 ACRE SUBDIVISIONS THE AREAS PROPOSED TO BE IRRIGATED, ARE FULLY AND CORRECTLY DESIGNATED THEREON.

Earl Swan
STATE WATER RIGHTS SURVEYOR No 343

SUBSCRIBED AND SWORN TO BEFORE ME THIS 17th DAY OF July 1970, NOTARY PUBLIC IN AND FOR LYON COUNTY, NEVADA.

Marilyn Bigham
MARILYN BIGHAM
Notary Public - State of Nevada
My Commission Expires Apr. 6, 1971

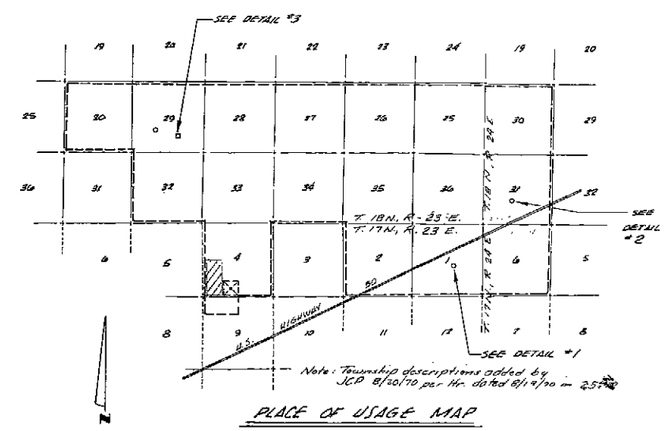

PLACE OF USAGE MAP

TRACED FROM U.S. GEOLOGICAL SURVEY - 15 MINUTE SERIES
CHURCHILL - BUTTE QUADRANGLE - NEVADA
SCALE 1" = 1 MILE

FILED
July 17, 1970
STATE ENGINEER'S OFFICE

25715
16
17
18

RECEIVED
1970
STATE ENGINEER'S OFFICE

MAP
TO ACCOMPANY APPLICATION
TO APPROPRIATE WATER
FOR
QUASI - MUNICIPAL AND IRRIGATION PURPOSES
BY
STAGECOACH LAND COMPANY
FROM
EPHEMERAL STREAM AND GROUND WATER

35031 25718 25717 25716 25715